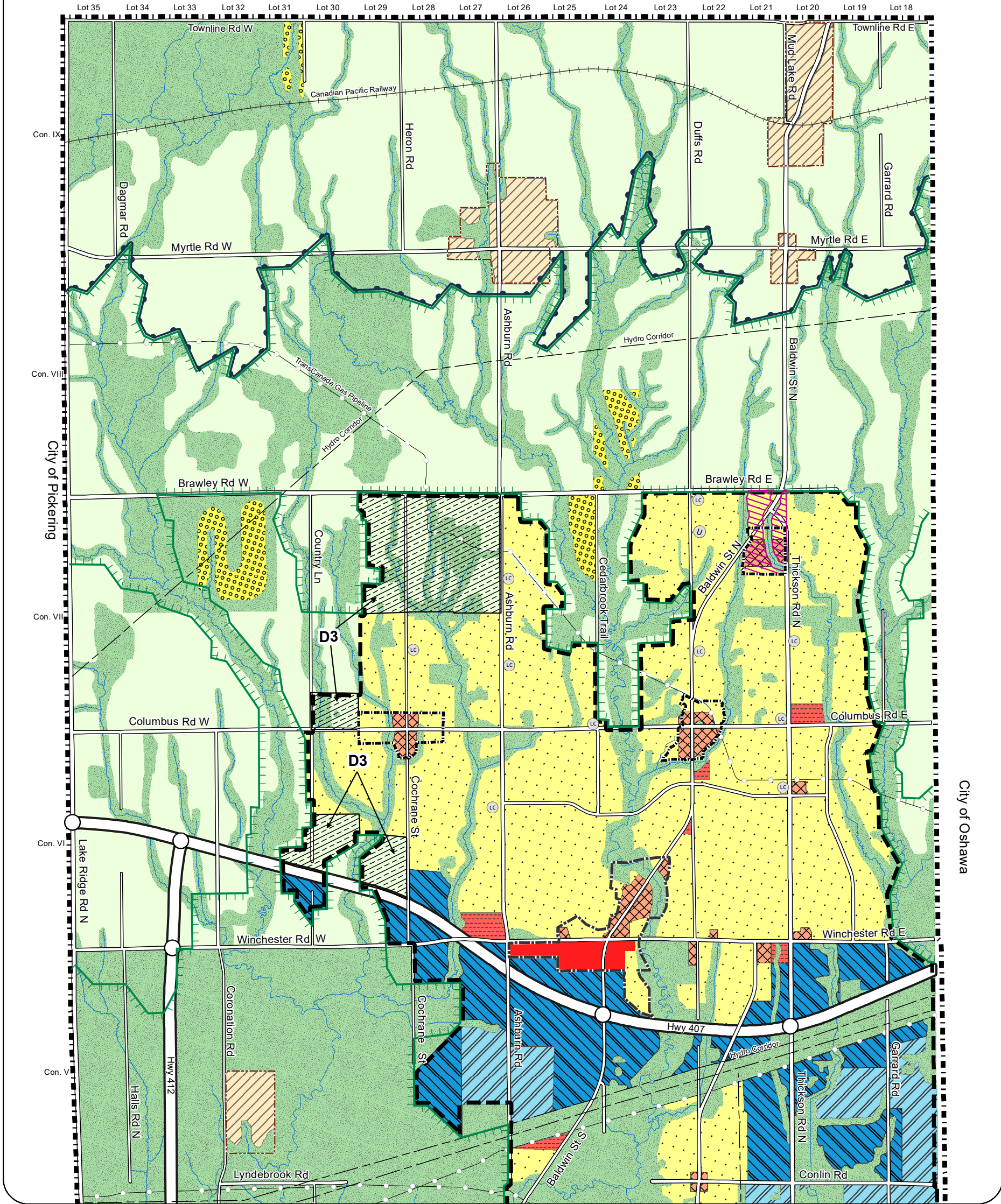


Township of Scugog



Legend

Residential	Lands Subject to Durham Regional Official Plan Policy 14.13.7	D3 (Deferred by Region of Durham)
Major Commercial	Special Policy Area Refer to section 11.5.31.6	
Community Commercial	D Deferred by the Region of Durham	
Special Purpose Commercial	Local Central Area	
Mixed Use	Resource Extraction Area (See Section 4.12)	
Prestige Industrial	Utility	
General Industrial	Hydro Corridor	Hamlet Boundary
Special Activity Node	Major Central Area Boundary	2031 Urban Area Boundary
Institutional	Urban Central Area Boundary	Municipal Boundary
Major Open Space	Community Central Area Boundary	
Agricultural	Future Urban Development Area Boundary	
Hamlet	Greenbelt Protected Countryside Boundary	
Estate Residential	Southern Boundary of Oak Ridges Moraine	

Notes: Refer to the applicable Secondary Plan for more detailed land use designations. Secondary Plan boundaries can be found on Schedule 'E', including the Oak Ridges Moraine Secondary Plan. Some legend items may not appear on the displayed figure extent.

Scugog

Pickering

Sheet 1 of 2

Oshawa

Ajax

Sheet 2 of 2

Lake Ontario

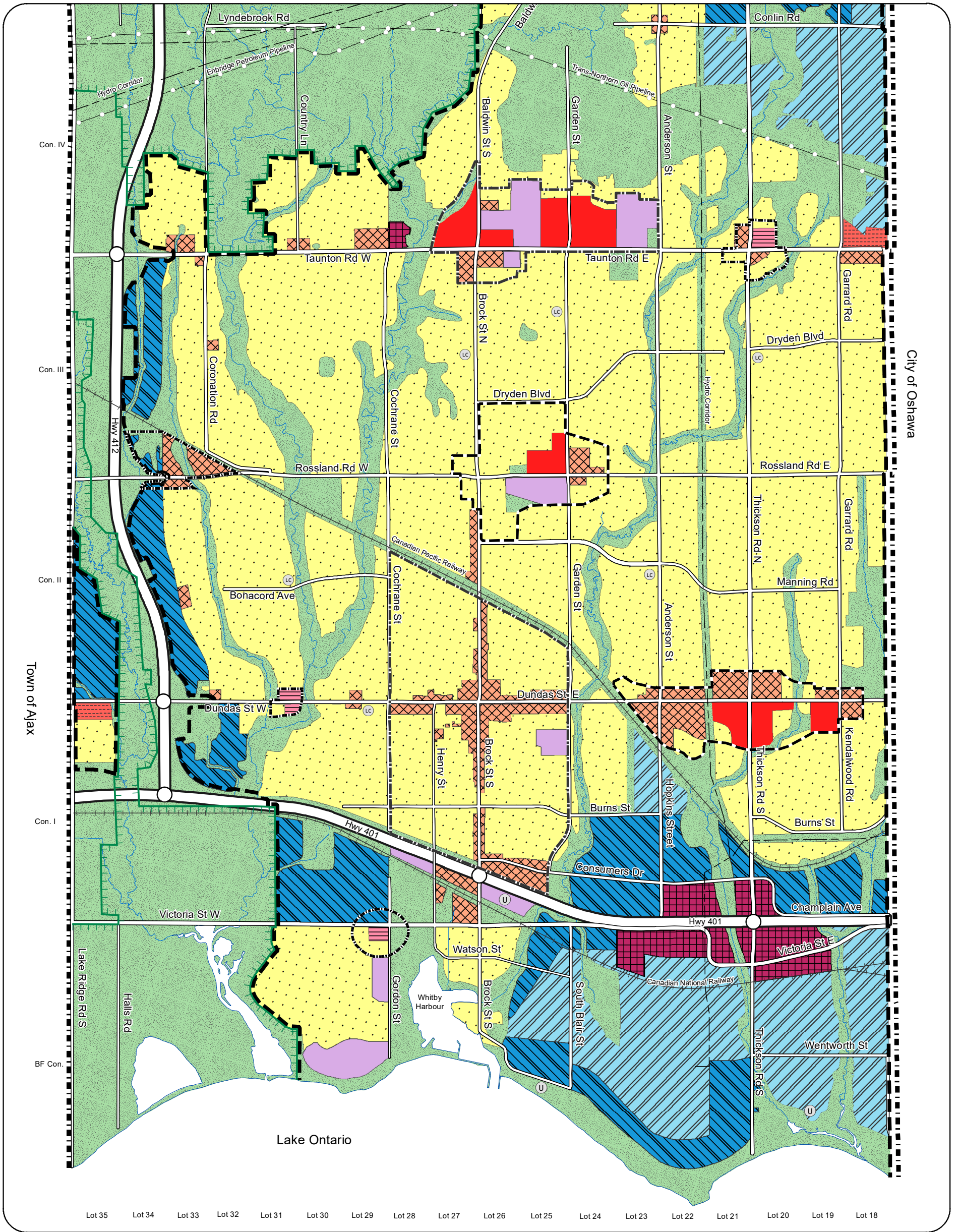
Official Plan - Town of Whitby Schedule

Land Use

A

0 500 1,000 Metres

This schedule forms part of the Official Plan of the Town of Whitby and must be read in conjunction with the written text. For all intents and purposes, the elements within this schedule are to be considered conceptual.



Legend

Residential	Lands Subject to Durham Regional Official Plan Policy 14.13.7	D3 (Deferred by Region of Durham)
Major Commercial	Special Policy Area Refer to section 11.5.31.6	
Community Commercial	D Deferred by the Region of Durham	
Special Purpose Commercial	Local Central Area	
Mixed Use	Resource Extraction Area (See Section 4.12)	
Prestige Industrial	Utility	
General Industrial	Hydro Corridor	Hamlet Boundary
Special Activity Node	Major Central Area Boundary	2031 Urban Area Boundary
Institutional	Urban Central Area Boundary	Municipal Boundary
Major Open Space	Community Central Area Boundary	
Agricultural	Future Urban Development Area Boundary	
Hamlet	Greenbelt Protected Countryside Boundary	
Estate Residential	Southern Boundary of Oak Ridges Moraine	

Notes: Refer to the applicable Secondary Plan for more detailed land use designations. Secondary Plan boundaries can be found on Schedule 'E', including the Oak Ridges Moraine Secondary Plan. Some legend items may not appear on the displayed figure extent.

Scugog

Pickering

Oshawa

Ajax

Lake Ontario

Sheet 1 of 2

Sheet 2 of 2

Official Plan - Town of Whitby Schedule

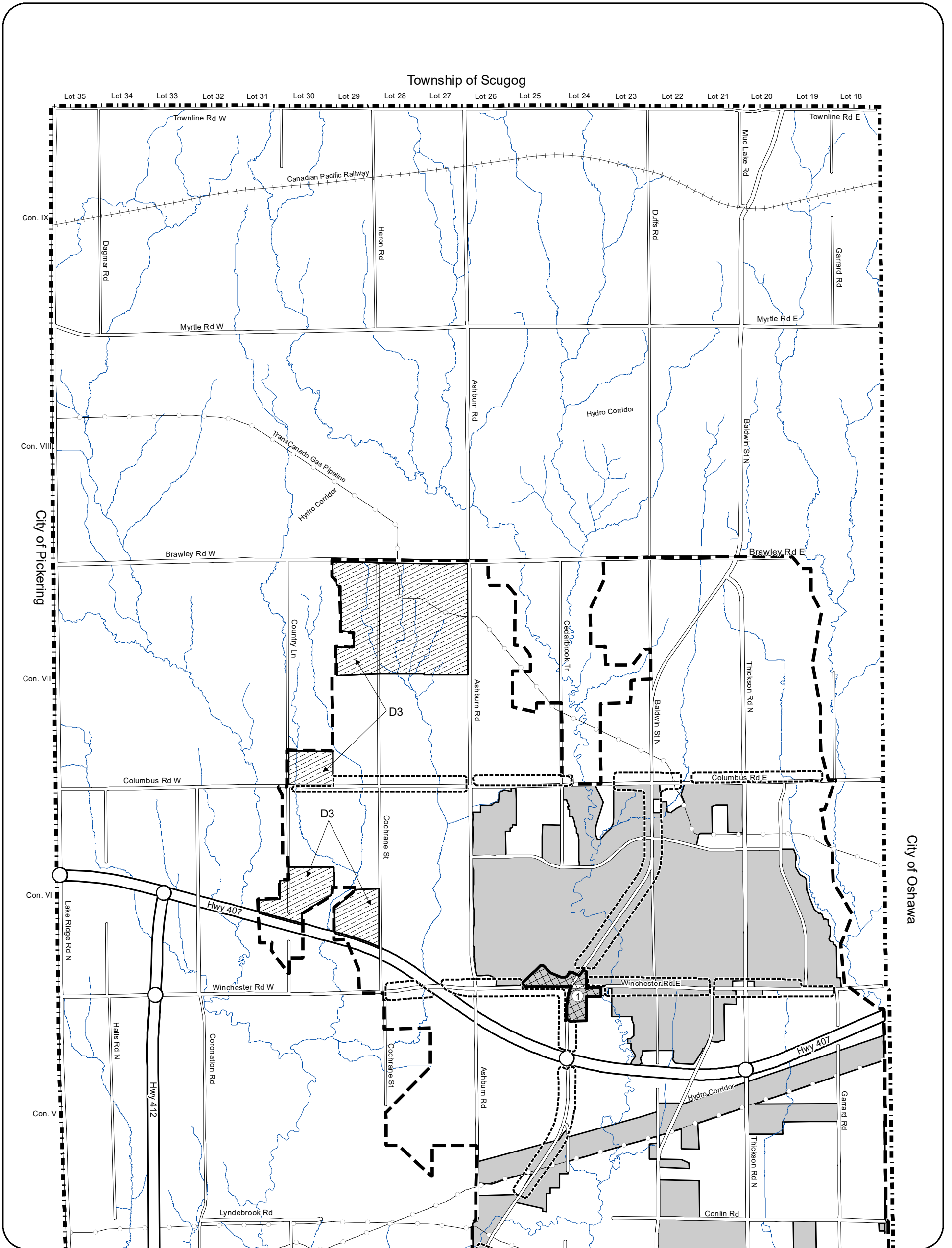
Land Use

A

0 500 1,000 Metres

This schedule forms part of the Official Plan of the Town of Whitby and must be read in conjunction with the written text. For all intents and purposes, the elements within this schedule are to be considered conceptual.

Township of Scugog



Legend

- Mature Neighbourhoods - Under Appeal - OLT-23-000616
- Built Boundary (2006)
- Intensification Area
- Intensification Corridor
- Lands Subject to Durham Regional Official Plan Policy 14.13.7
- D Deferred by the Region of Durham
- ✳ Major Transit Station
- 2031 Urban Area Boundary
- Municipal Boundary

Intensification Areas:

- ① Downtown Brooklin
- ② Brock / Taunton
- ③ Rossland / Garden
- ④ Downtown Whitby
- ⑤ Dundas East
- ⑥ Port Whitby

Note: Some legend items may not appear on the displayed figure extent.

Scugog

Pickering

Sheet
1 of 2

Oshawa

Sheet
2 of 2

Ajax

Lake Ontario

Official Plan - Town of Whitby

Schedule

B

Intensification

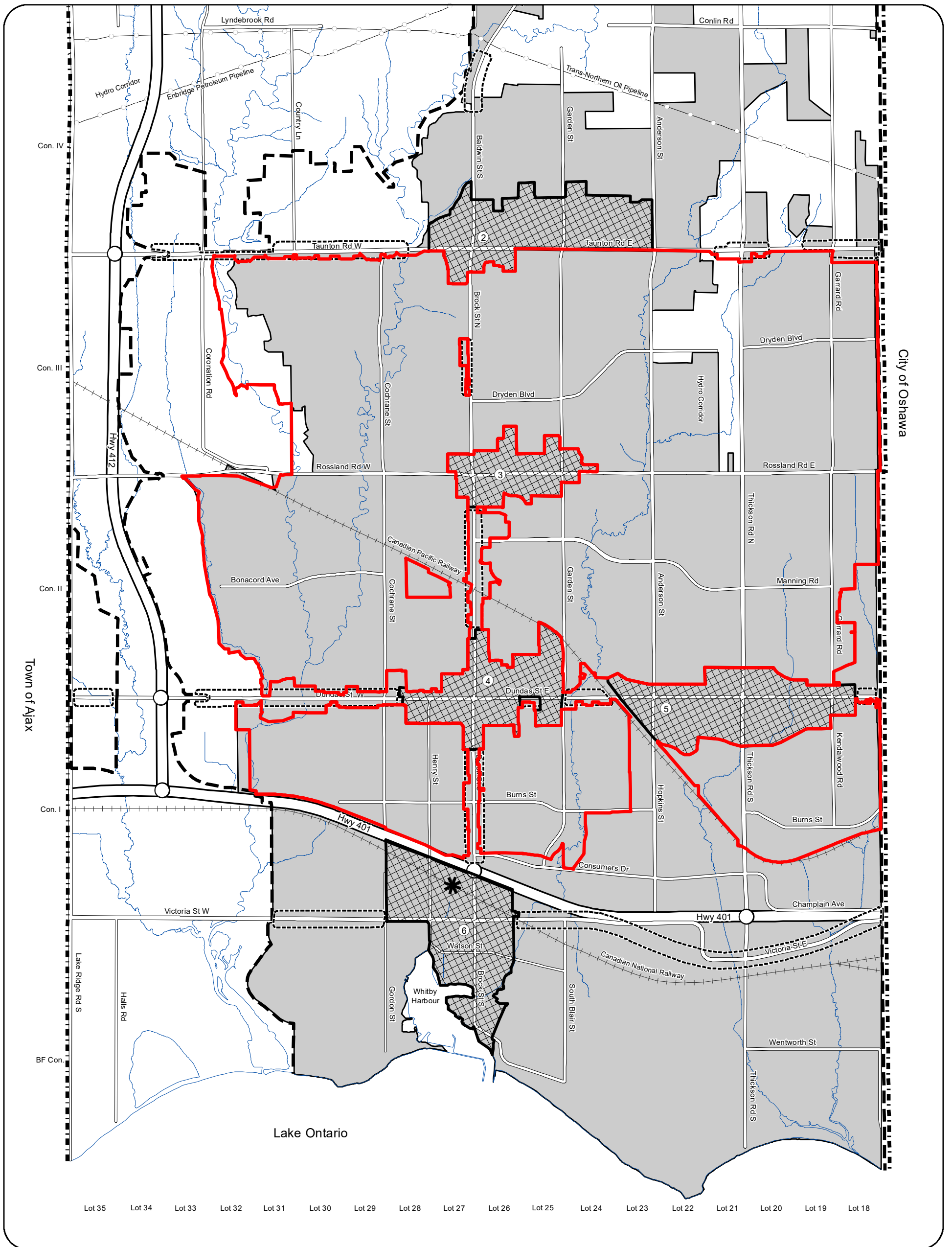
N

0 500 1,000

Metres

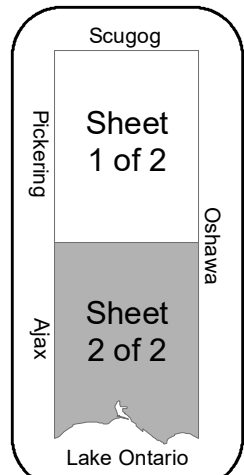
Consolidation Date:
December 2024

This schedule forms part of the Official Plan of the Town of Whitby and must be read in conjunction with the written text. For all intents and purposes, the elements within this schedule are to be considered conceptual.



- Legend**
- Mature Neighbourhoods - Under Appeal - OLT-23-000616
 - Built Boundary (2006)
 - Intensification Area
 - Intensification Corridor
 - Lands Subject to Durham Regional Official Plan Policy 14.13.7
 - D Deferred by the Region of Durham
 - * Major Transit Station
 - 2031 Urban Area Boundary
 - Municipal Boundary

- Intensification Areas:**
- ① Downtown Brooklin
 - ② Brock / Taunton
 - ③ Rossland / Garden
 - ④ Downtown Whitby
 - ⑤ Dundas East
 - ⑥ Port Whitby



Official Plan - Town of Whitby Schedule

Intensification

B

Consolidation Date:
December 2024

This schedule forms part of the Official Plan of the Town of Whitby and must be read in conjunction with the written text. For all intents and purposes, the elements within this schedule are to be considered conceptual.

Lot 35 Lot 34 Lot 33 Lot 32 Lot 31 Lot 30 Lot 29 Lot 28 Lot 27 Lot 26 Lot 25 Lot 24 Lot 23 Lot 22 Lot 21 Lot 20 Lot 19 Lot 18

Town of Ajax

City of Oshawa

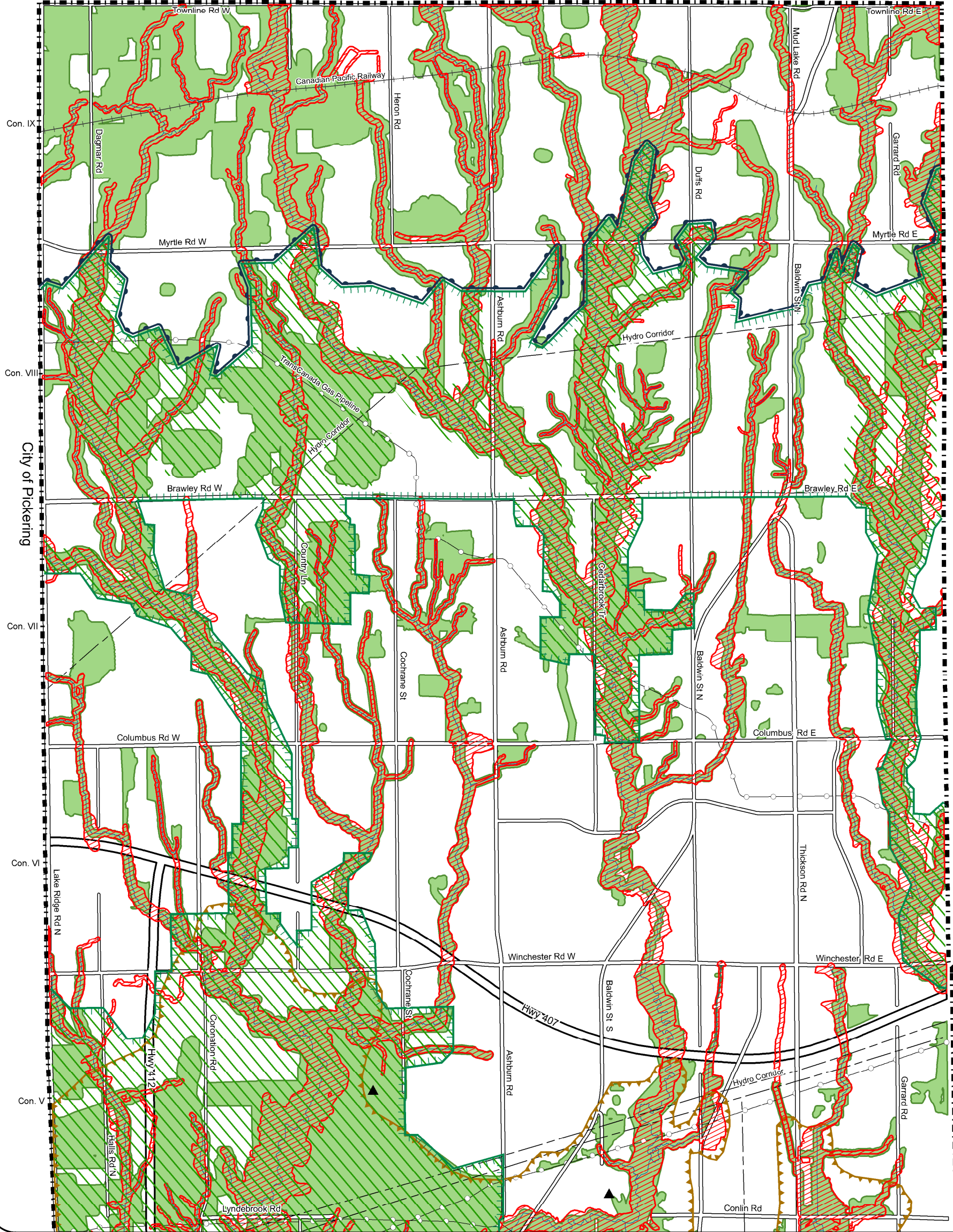
Lake Ontario

Con. IV
Con. III
Con. II
Con. I
BF Con.

Note: Some legend items may not appear on the displayed figure extent.

Township of Scugog

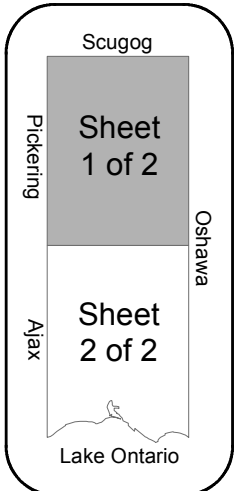
Lot 35 Lot 34 Lot 33 Lot 32 Lot 31 Lot 30 Lot 29 Lot 28 Lot 27 Lot 26 Lot 25 Lot 24 Lot 23 Lot 22 Lot 21 Lot 20 Lot 19 Lot 18



Legend

- Natural Heritage System
- Natural Hazards
- Greenbelt Natural Heritage System
- Former Lake Iroquois Beach
- Former Waste Disposal Site
- D12 (Deferred by Region of Durham)
- 1 km Lake Ontario Shoreline Limit
- Southern Boundary of Oak Ridges Moraine
- Greenbelt Protected Countryside Boundary
- Municipal Boundary

Note: Some legend items may not appear on the displayed figure extent.



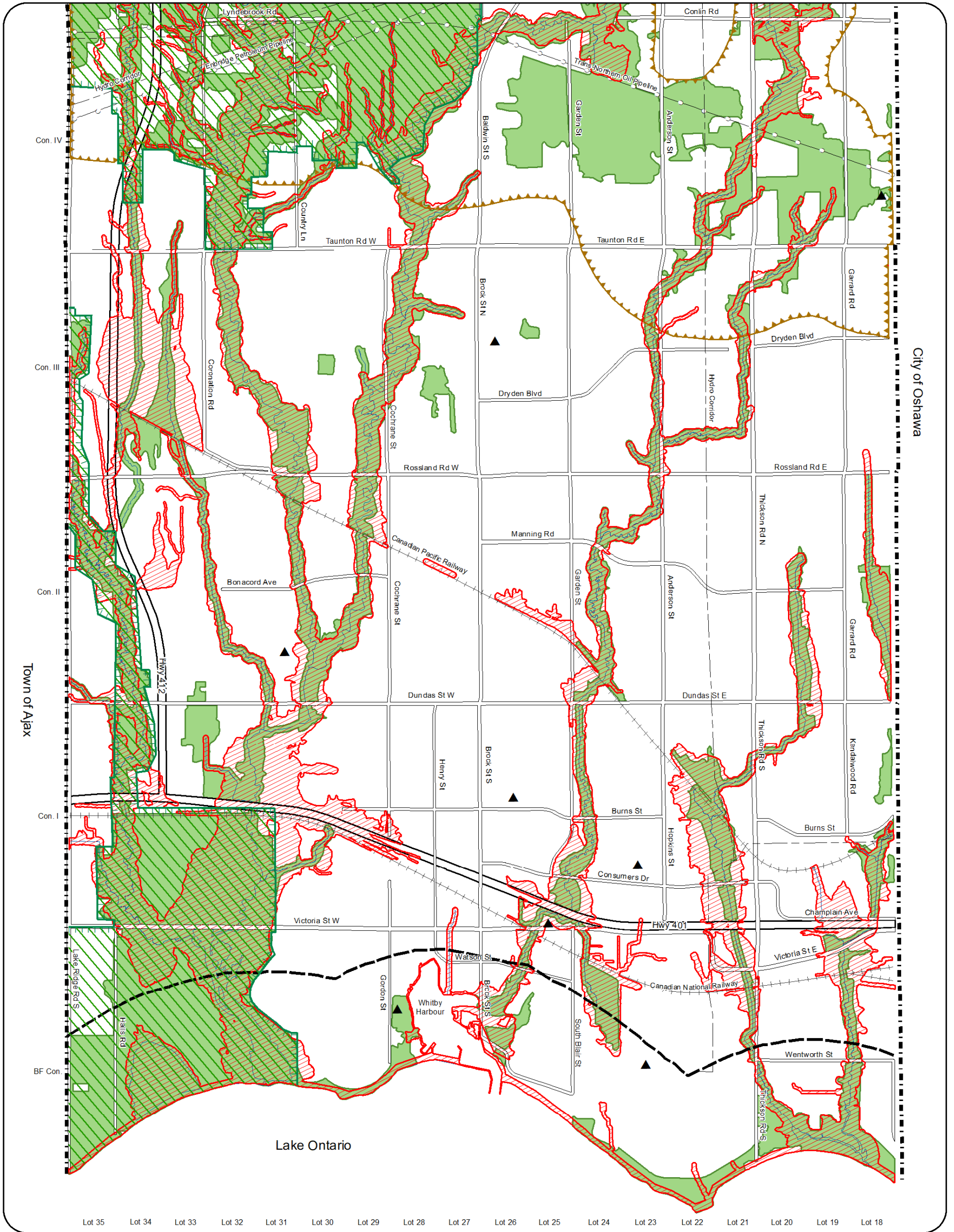
Official Plan - Town of Whitby Schedule

Environmental Management

C

Consolidation Date:
December 2024

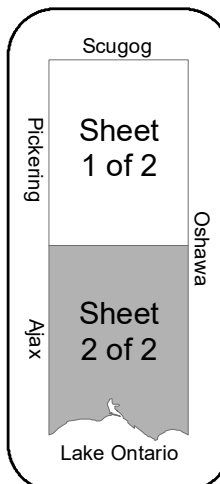
This schedule forms part of the Official Plan of the Town of Whitby and must be read in conjunction with the written text. For all intents and purposes, the elements within this schedule are to be considered conceptual.



Legend

- Natural Heritage System
- Natural Hazards
- Greenbelt Natural Heritage System
- Former Lake Iroquois Beach
- Former Waste Disposal Site
- D12 (Deferred by Region of Durham)
- 1 km Lake Ontario Shoreline Limit
- Southern Boundary of Oak Ridges Moraine
- Greenbelt Protected Countryside Boundary
- Municipal Boundary

Note: Some legend items may not appear on the displayed figure extent.

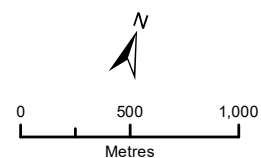


Official Plan - Town of Whitby

Schedule

Environmental Management

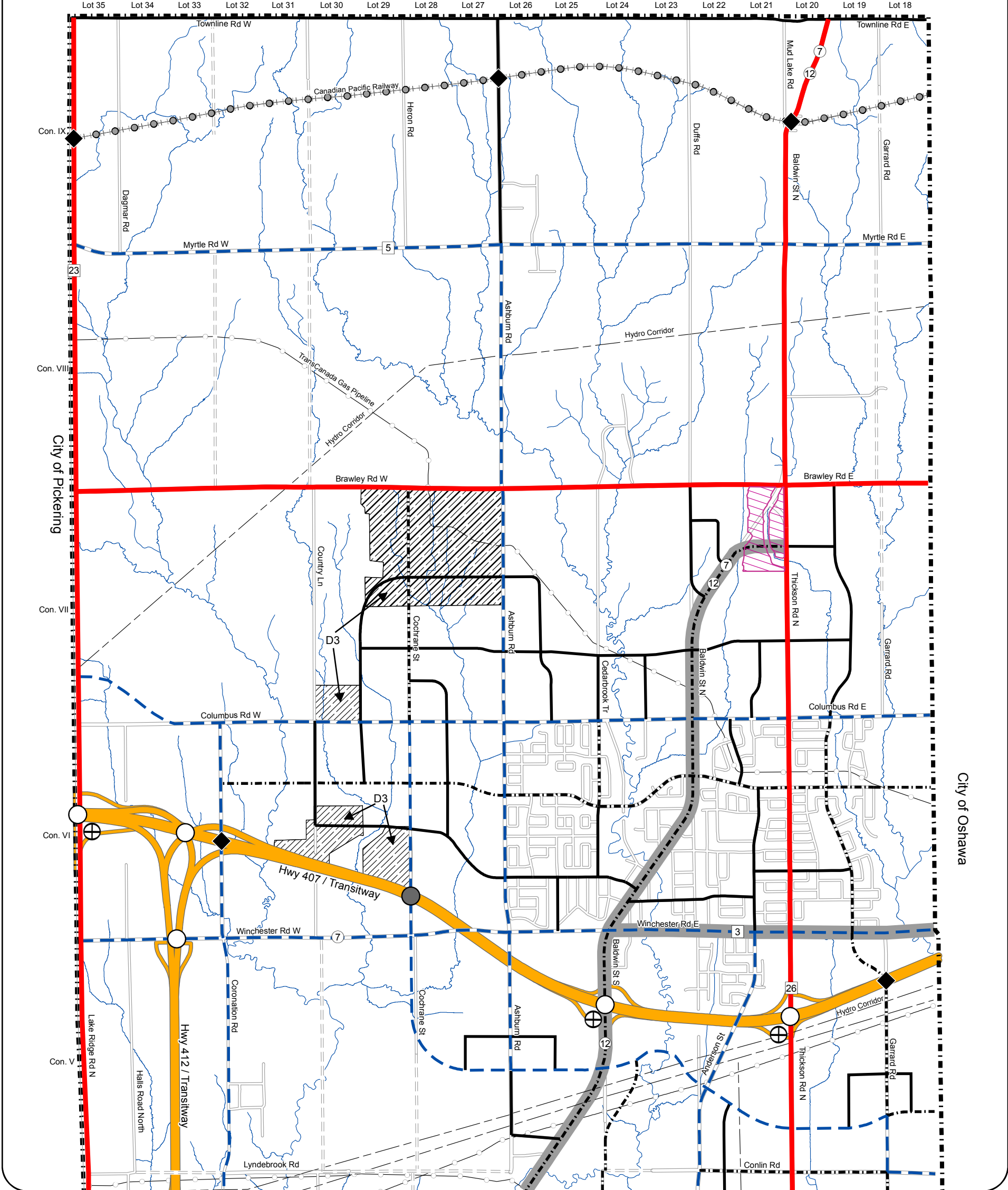
C



Consolidation Date:
December 2024

This schedule forms part of the Official Plan of the Town of Whitby and must be read in conjunction with the written text. For all intents and purposes, the elements within this schedule are to be considered conceptual.

Township of Scugog



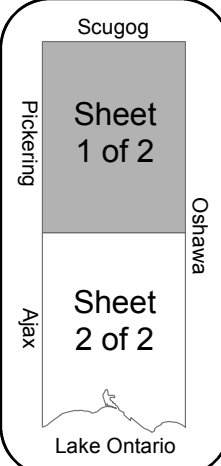
Legend

- Existing Interchange
- Proposed Interchange
- ◆ Proposed Grade Separation
- Hydro Corridor
- Municipal Boundary
- Pipeline Corridor
- Railway Corridor
- Transit:**
- ⊕ Future Transitway Station
- ★ Major Transit Station
- Commuter Rail
- Future Commuter Rail
- ▬ Transit Spine

- ▨ Lands Subject to Durham Regional Official Plan Policy 14.13.7
- ▨ Special Policy Area Refer to section 11.5.31.6
- Road Network:**
- Ⓜ Provincial Highway
- Ⓜ Regional Road
- ▬ Controlled Access Highway (Freeway)
- ▬ Type A Arterial Road
- ▬ Type B Arterial Road
- ▬ Type C Arterial Road
- ▬ Collector Road
- ▬ Local Road
- ▬ Unopened Road Allowance
- ← D3 (Deferred by Region of Durham)

Note: Refer to Section 8.1.3.1.6 regarding alternative route to Baldwin Street for goods and people movement.

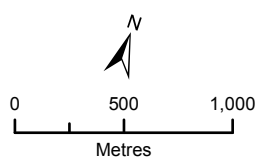
Note: Some legend items may not appear on the displayed figure extent.



Official Plan - Town of Whitby Schedule

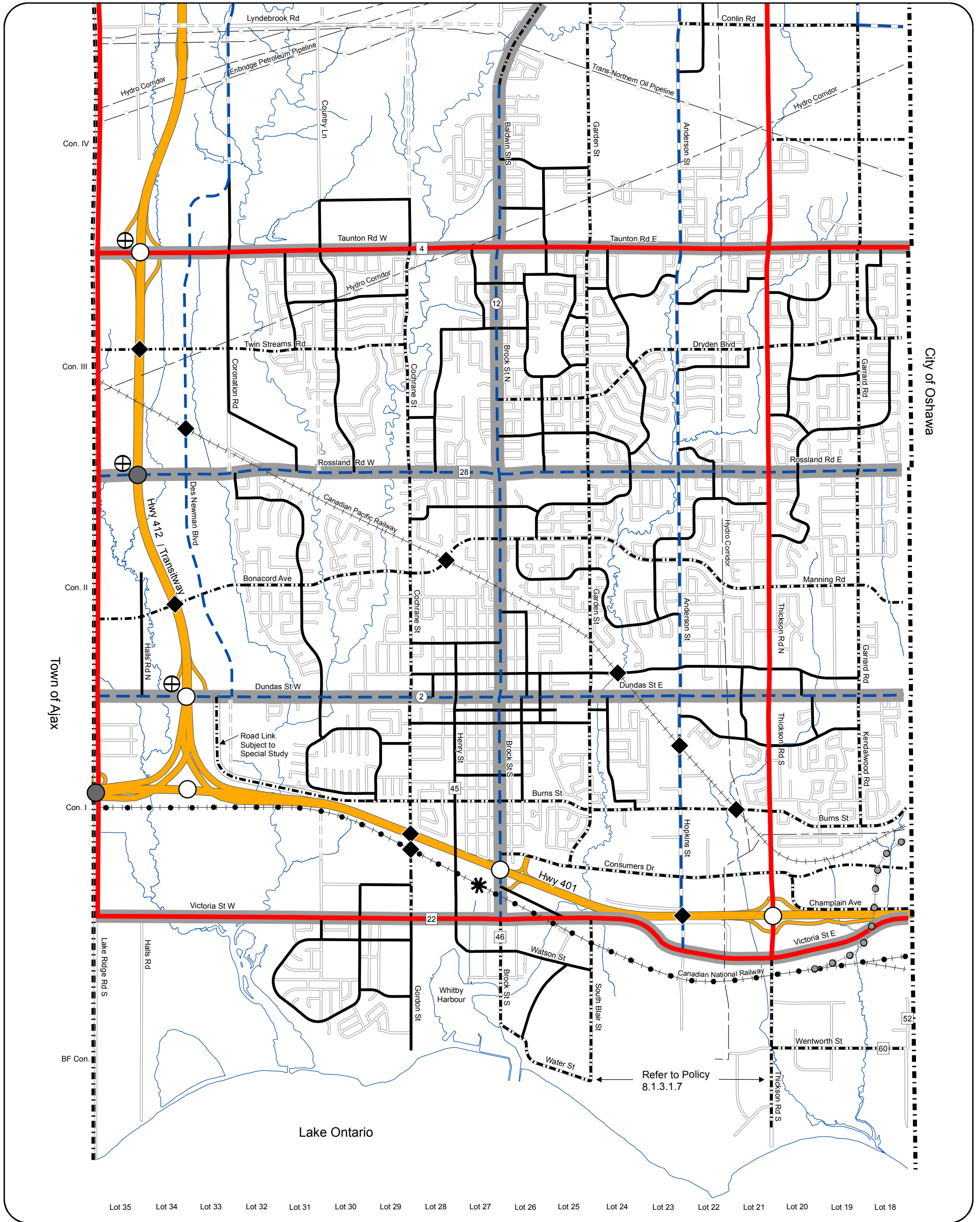
Transportation

D



Consolidation Date: December 2024

This schedule forms part of the Official Plan of the Town of Whitby and must be read in conjunction with the written text. For all intents and purposes, the elements within this schedule are to be considered conceptual.



Legend

- Existing Interchange
- Proposed Interchange
- Proposed Grade Separation
- Hydro Corridor
- Municipal Boundary
- Pipeline Corridor
- Railway Corridor

Transit:

- Future Transitway Station
- Major Transit Station
- Commuter Rail
- Future Commuter Rail
- Transit Spine

Road Network:

- Lands Subject to Durham Regional Official Plan Policy 14.13.7
- Special Policy Area Refer to section 11.5.31.6
- Note: Refer to Section 8.1.3.1.6 regarding alternative route to Baldwin Street for goods and people movement.
- Provincial Highway
- Regional Road
- Controlled Access Highway (Freeway)
- Type A Arterial Road
- Type B Arterial Road
- Type C Arterial Road
- Collector Road
- Local Road
- Unopened Road Allowance

Other:

- D3 (Deferred by Region of Durham)

Note: Some legend items may not appear on the displayed figure extent.

Scugog

Pickering

Oshawa

Sheet 1 of 2

Sheet 2 of 2

Whitby

Alax

Lake Ontario

Official Plan - Town of Whitby

Schedule **D**

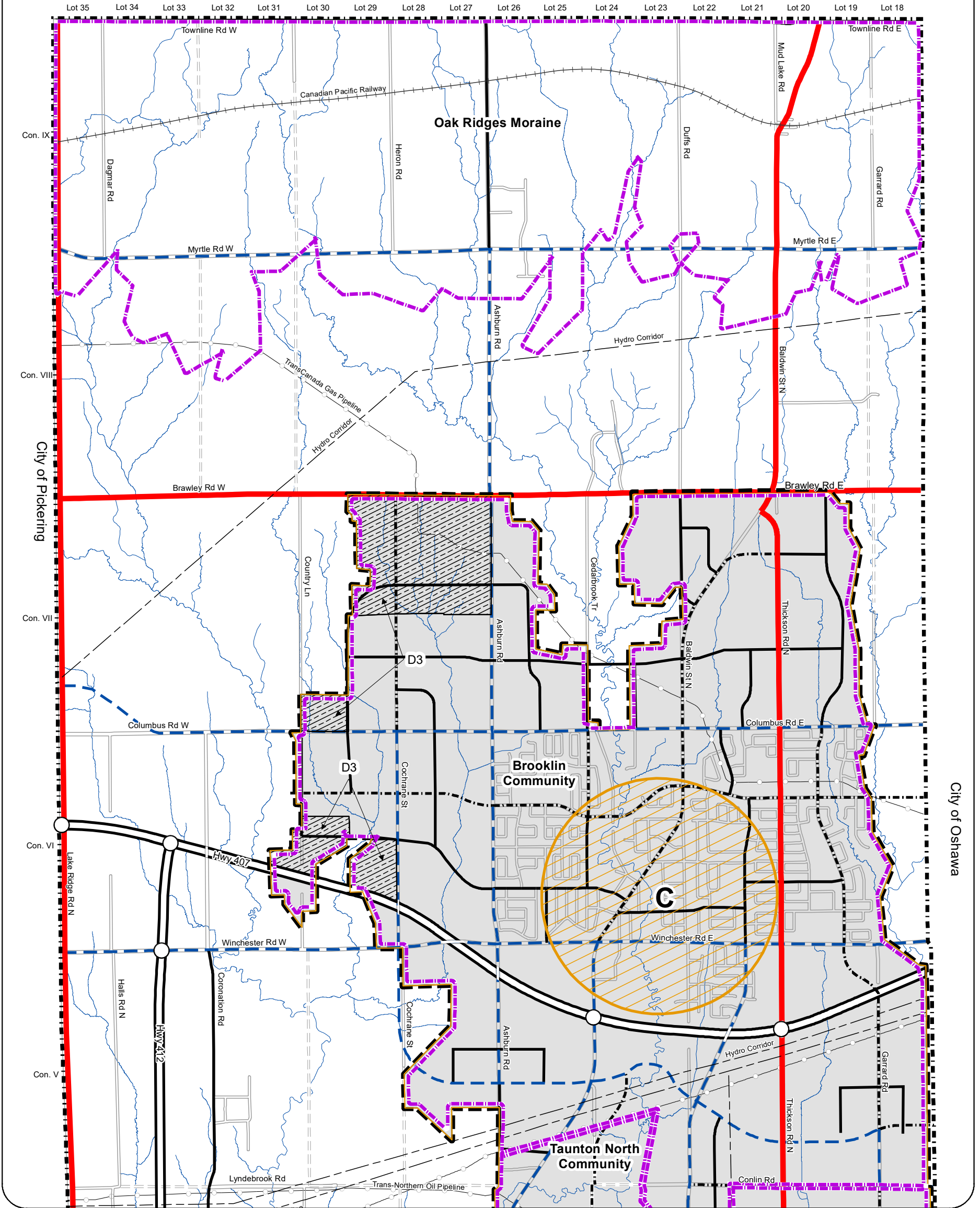
Transportation

Consolidation Date: December 2024

0 500 1,000 Metres

This schedule forms part of the Official Plan of the Town of Whitby and must be read in conjunction with the written text. For all intents and purposes, the elements within this schedule are to be considered conceptual.

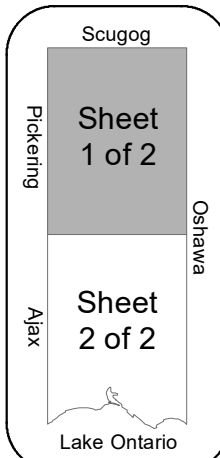
Township of Scugog



Legend

- Community Improvement Areas A to D
- Community Improvement Area E
- Lands Subject to Durham Regional Official Plan Policy 14.13.7
- Deferred by the Region of Durham
- Secondary Plan Boundary
- 2031 Urban Area Boundary
- Municipal Boundary

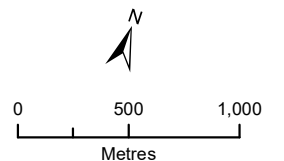
Note: Some legend items may not appear on the displayed figure extent.



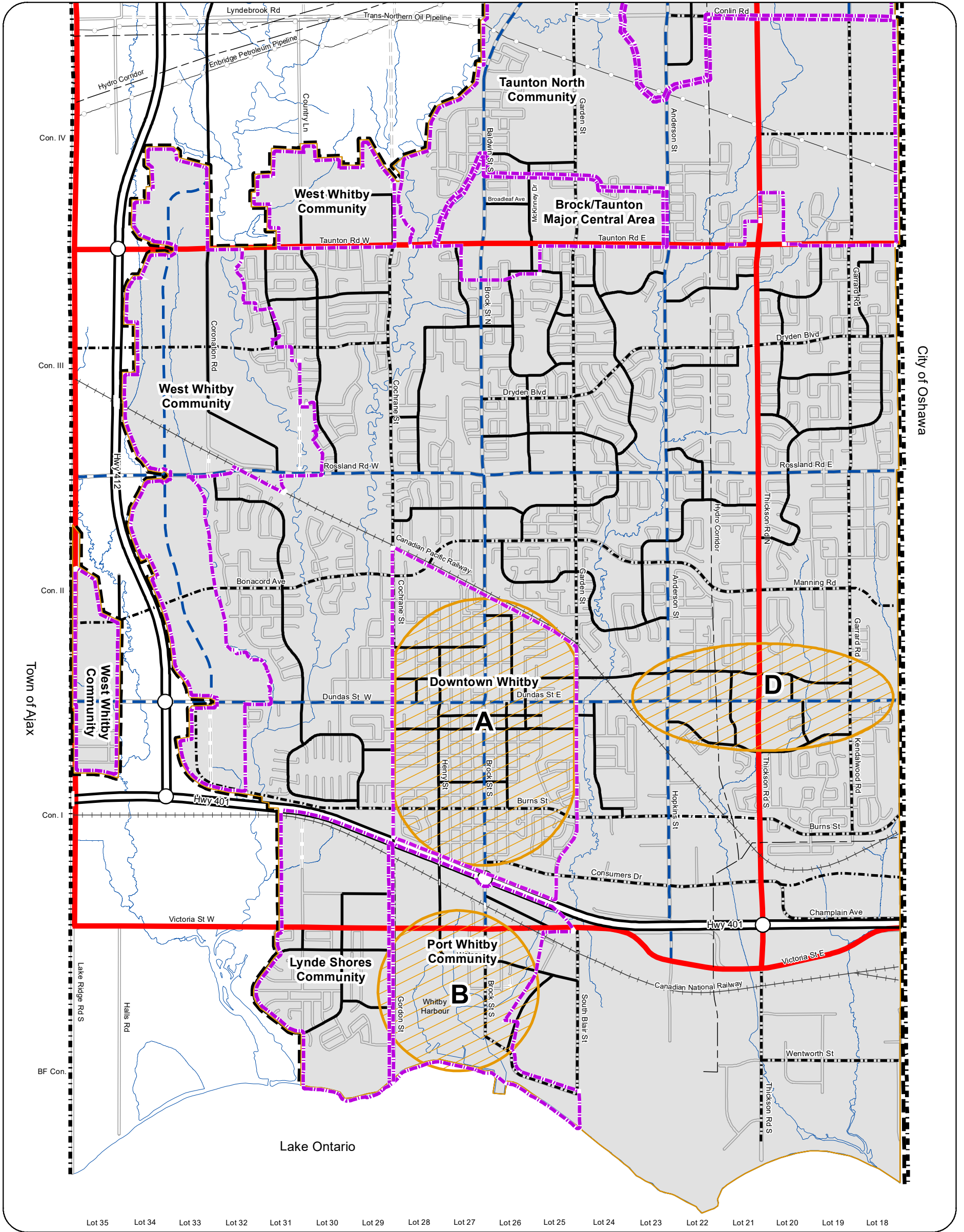
Official Plan - Town of Whitby
**Secondary Plans
 and Community
 Improvement Areas**

Schedule

E

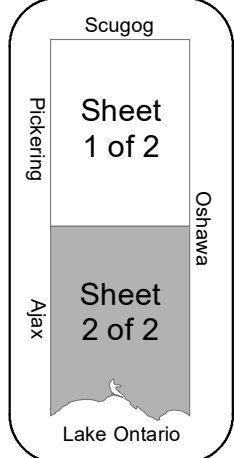


This schedule forms part of the Official Plan of the Town of Whitby and must be read in conjunction with the written text. For all intents and purposes, the elements within this schedule are to be considered conceptual.



- Legend**
- A Community Improvement Areas A to D
 - E Community Improvement Area E
 - Lands Subject to Durham Regional Official Plan Policy 14.13.7
 - D Deferred by the Region of Durham
 - Secondary Plan Boundary
 - 2031 Urban Area Boundary
 - Municipal Boundary

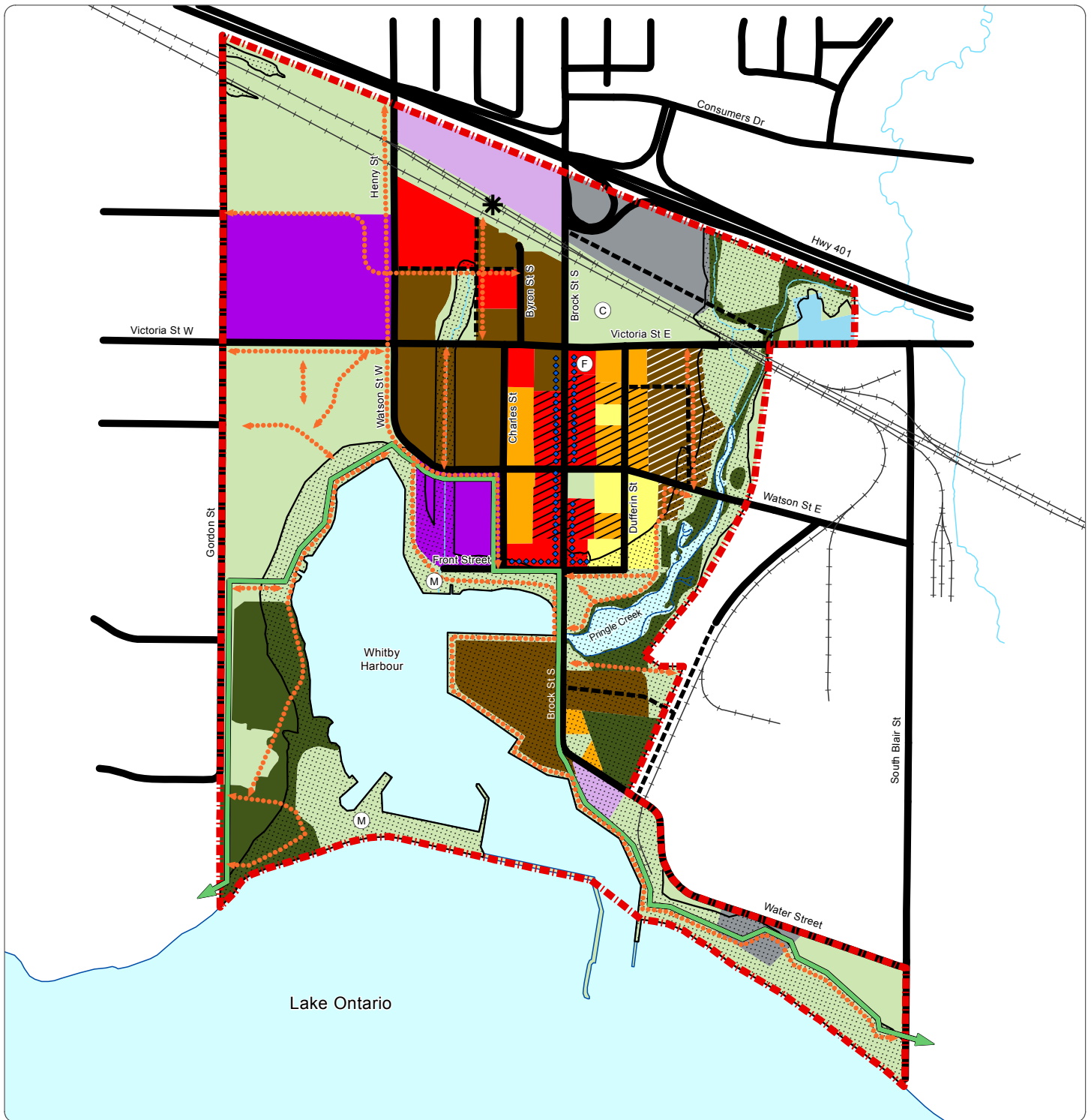
Note: Some legend items may not appear on the displayed figure extent.



Schedule **E**

Official Plan - Town of Whitby Secondary Plans and Community Improvement Areas

This schedule forms part of the Official Plan of the Town of Whitby and must be read in conjunction with the written text. For all intents and purposes, the elements within this schedule are to be considered conceptual.



Legend

- Boundary of Port Whitby Community
- Low Density Residential
- Medium Density Residential One
- Medium Density Residential Two
- Mixed Use Residential One
- Mixed Use Residential Two
- High Density Residential Mixed Use
- High Density Residential
- Community / Institutional
- Commercial
- Utilities
- Prestige Industrial
- Major Open Space
- Natural Hazard Area
- Environmental Protection Area
- Cemetery
- Marina
- Fire Station
- Major Transit System
- Proposed Roads
- Existing Road Network
- Active Transportation Network / Connections
- Waterfront Trail (Improved)
- Ground Floor Animation

**PORT WHITBY COMMUNITY
SECONDARY PLAN**

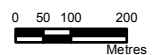


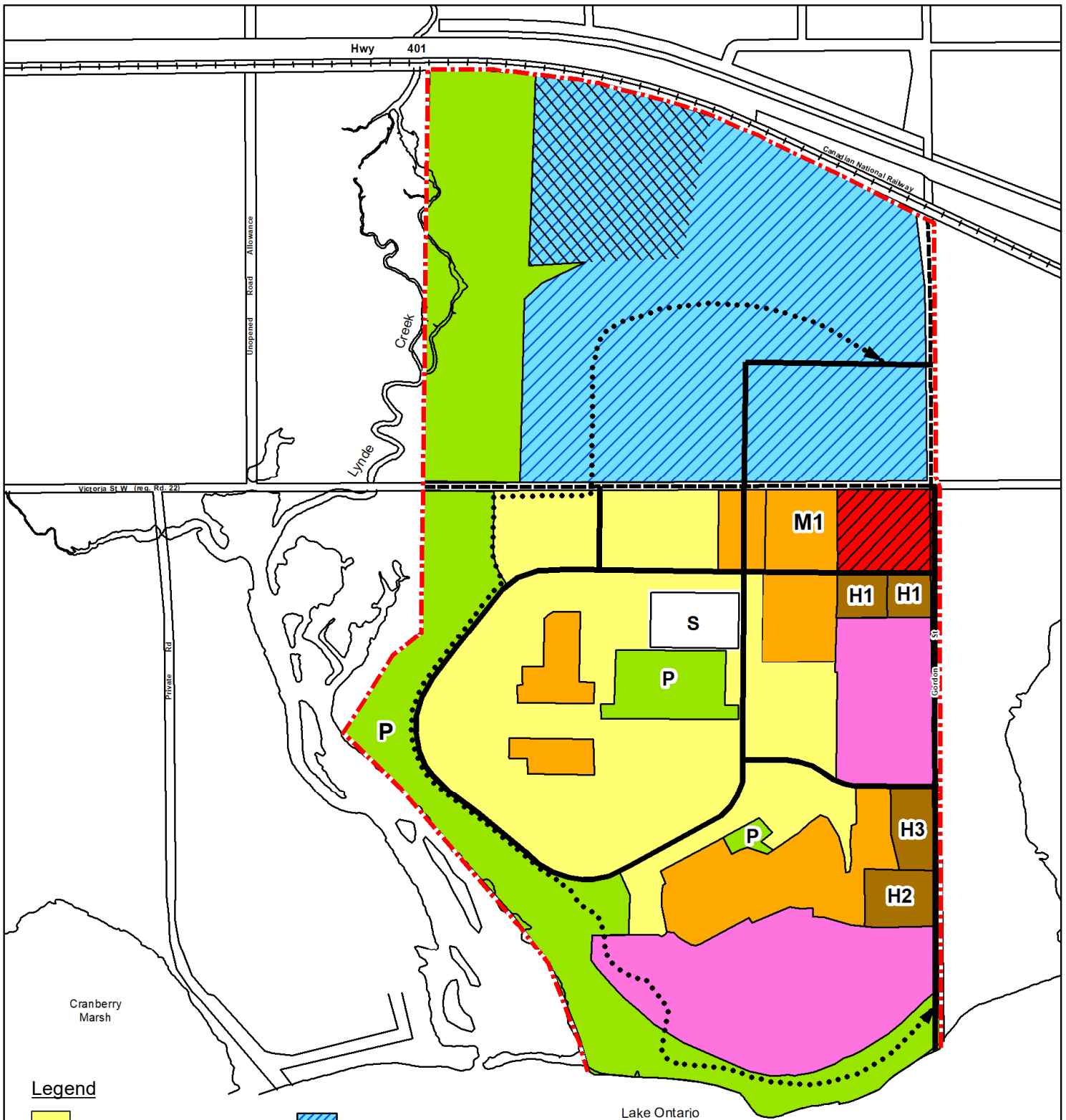
Official Plan
Town of Whitby

Schedule




















Consolidation Date:
December 2024


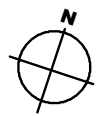




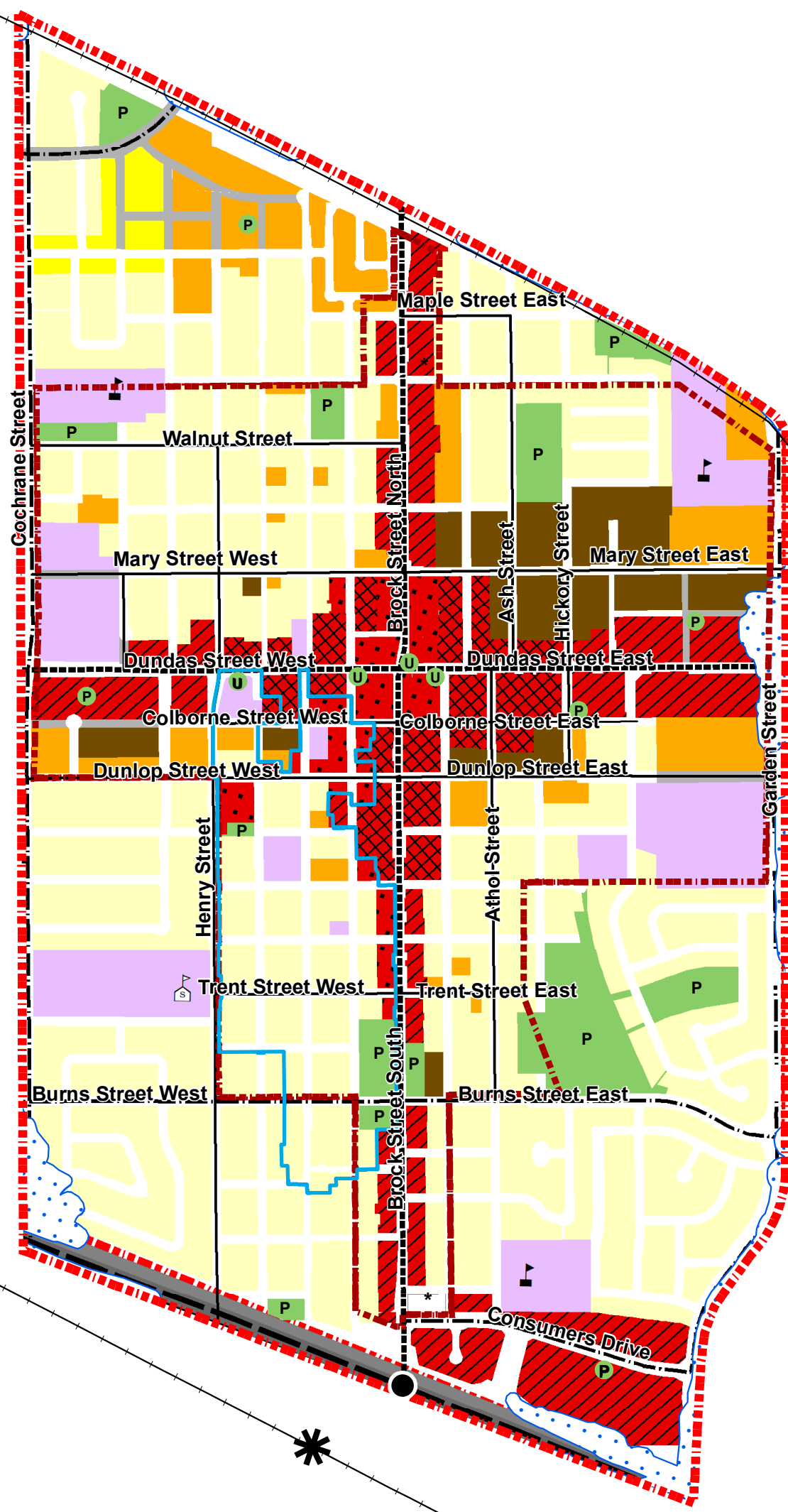
Legend

- | | | | |
|---|------------------------------|---|----------------------|
|  | Low Density Residential |  | Business Park |
|  | Medium Density Residential |  | Hazard |
|  | Medium Density Residential 1 |  | Arterial Road |
|  | High Density Residential 1 |  | Collector Road |
|  | High Density Residential 2 |  | Lynde Shore Boundary |
|  | High Density Residential 3 |  | Pedestrian Walkways |
|  | Institutional |  | Park |
|  | Major Open Space/Park |  | Elementary School |
|  | Community Commercial | | |

Lynde Shores
Secondary Plan
Official Plan Schedule
 Town of Whitby **G**



This Schedule forms part of the Official Plan of the Town of Whitby and must be read in conjunction with the written text




Legend

- Secondary Plan Area Boundary
- Major Central Area Boundary
- Werden's Plan Neighbourhood Heritage Conservation District
- Natural Hazards
- Low Density Mature Neighbourhood
- Low Density Residential
- Medium Density Residential
- High Density Residential
- Downtown Mixed Use Area
- Corridor Mixed Use Area
- Heritage Mixed Use Area
- Institutional
- Existing Park & Open Space
- Proposed Park
- Urban Square
- Elementary Schools
- Secondary Schools
- Type B Arterial
- Type C Arterial
- Collector Road
- Proposed Connection
- Railway
- Full Interchange
- Major Transit Station

**Downtown Whitby Community
Secondary Plan
Land Use**

**Official Plan
Town of Whitby**

Schedule



Consolidation Date:
December 2024





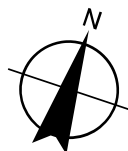
Downtown Whitby Community Secondary Plan Building Height

Legend


Secondary Plan Area Boundary

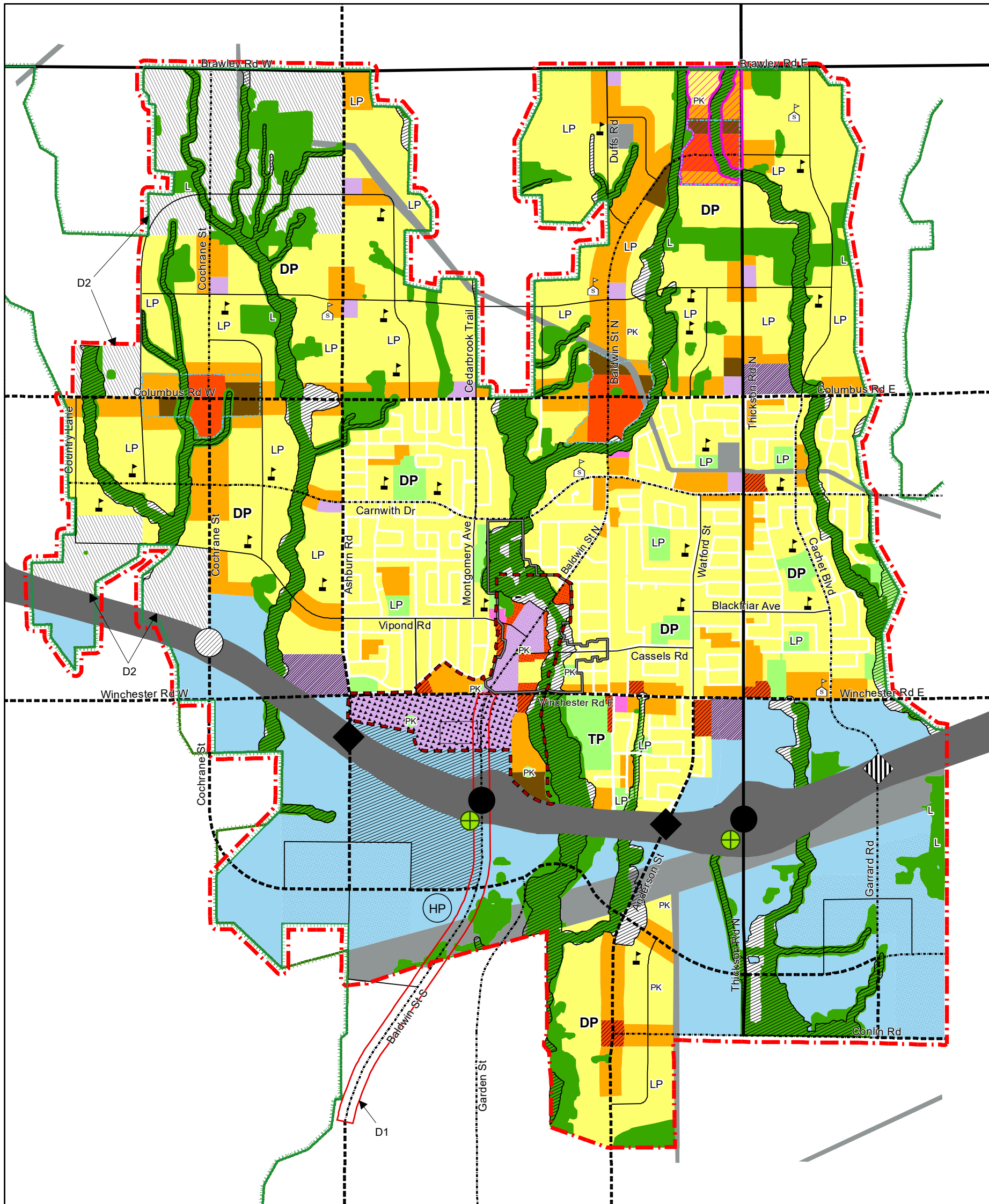
Maximum Building Height

2 Storeys	5 Storeys
3 Storeys	6 Storeys
4 Storeys	8 Storeys



Official Plan
Town of Whitby






LEGEND:

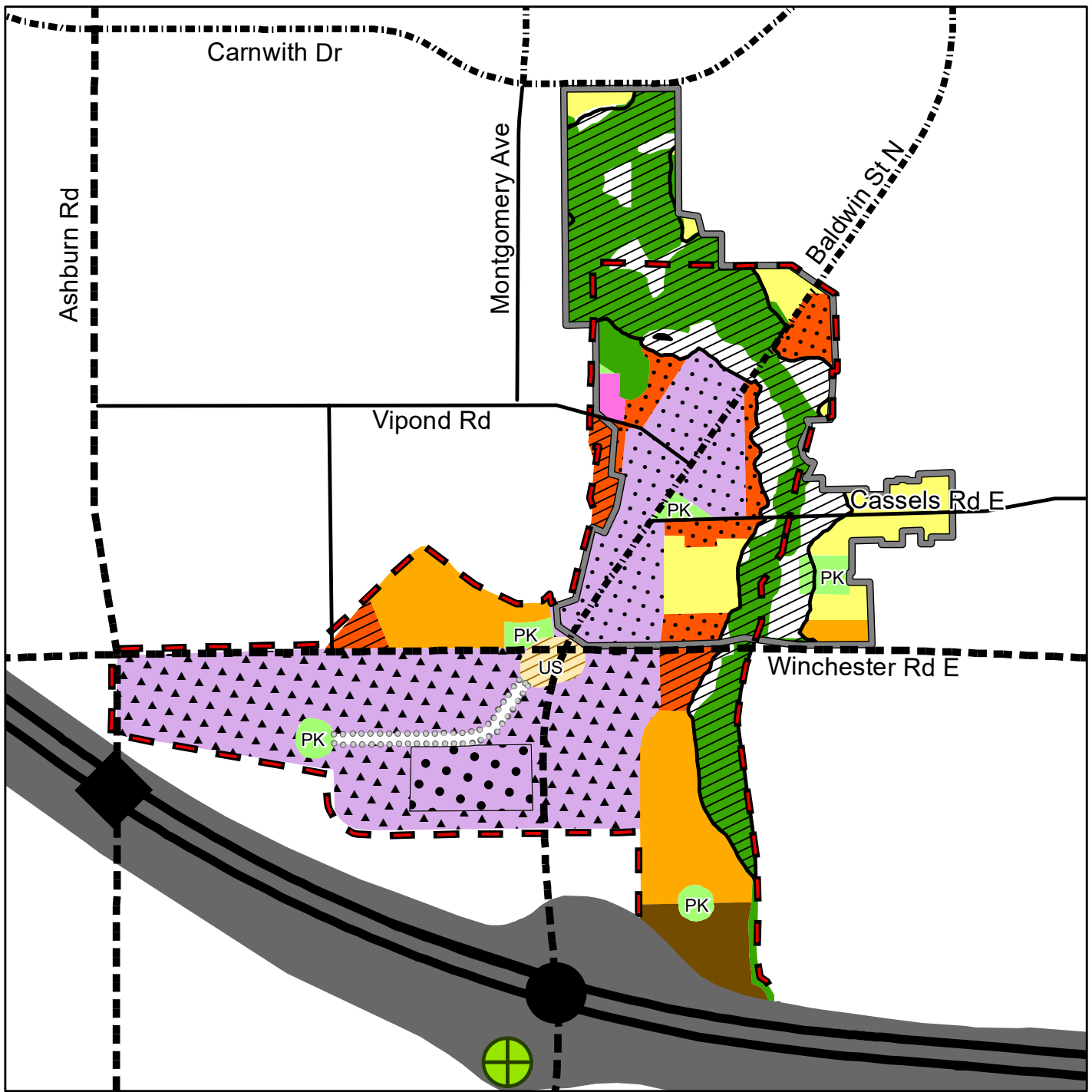
- | | | | |
|--------------------------------------|---|--|--|
| Low Density Residential | General Industrial | Natural Heritage System | Controlled Access Highway (Freeway) |
| Medium Density Residential | Lands subject to Durham Regional Official Plan Policy 14.13.7 | L Linkage in NHS | Type A Arterial |
| High Density Residential | Major Open Space | D Deferred by the Region of Durham | Type B Arterial |
| Local Commercial | DP District Park | Natural Hazards | Type C Arterial |
| Special Purpose Commercial | LP Local Park | Utility | Collector Road |
| Heritage Commercial | PK Parkette | Health Precinct Special Policy Area | Greenbelt Plan Boundary |
| Major Commercial | TP Town Park | Community Central Area | Full Interchange |
| Mixed-Use 1 - Community Central Area | Institutional | Major Central Area | Potential Interchange (Subject to Further Study) |
| Mixed-Use 2 - HCD | Secondary Schools | Heritage Conservation District Boundary | Grade Separation |
| Mixed-Use 3 | Elementary Schools | Secondary Plan Boundary | Potential Grade Separation |
| Prestige Industrial | | Special Policy Area - Refer to Section 11.5.31.6 | Future Transitway Station |
| Business Park | | | |

**Brooklin
Community
Secondary Plan
Official Plan** Schedule **J**
Town of Whitby

**Consolidation Date:
December 2024**



This schedule forms part of the Official Plan of the Town of Whitby and must be read in conjunction with the written text.



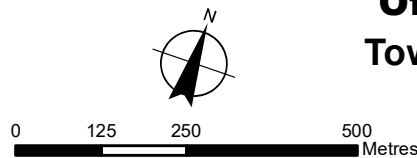
Legend

- | | | |
|----------------------------|--|-------------------------------------|
| Low Density Residential | Natural Hazards | Controlled Access Highway (Freeway) |
| Medium Density Residential | Parkette | Full Interchange |
| High Density Residential | Urban Square | Grade Separation |
| Heritage Commercial | Institutional | Future Transitway Station |
| Major Commercial | Major Central Area | |
| Major Commercial -1 | Heritage Conservation District Boundary | |
| Mixed-Use 2 - HCD | Pedestrian Promenade with Ground Floor Animation | |
| Mixed-Use 3 | Type A Arterial | |
| Major Open Space | Type B Arterial | |
| Natural Heritage System | Type C Arterial | |
| | Collector Road | |

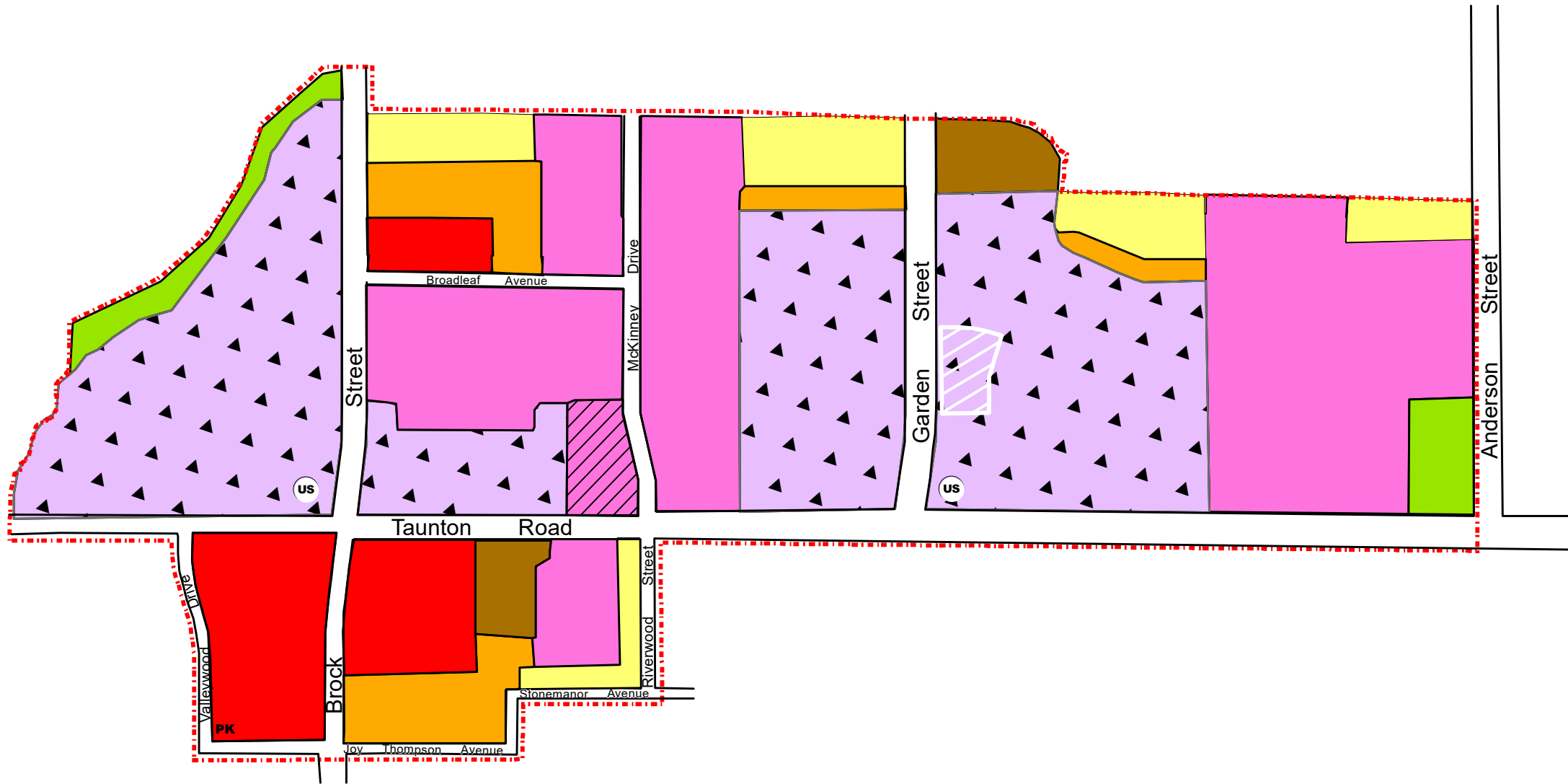
**Downtown Brooklin
Major Central Area
Brooklin
Community
Secondary Plan**

Schedule
Official Plan
Town of Whitby **J1**





Consolidation Date:
December 2024










This schedule forms part of the Official Plan of the Town of Whitby and must be read in conjunction with the written text.





Legend:

-  Low Density Residential
-  Medium Density Residential
-  High Density Residential
-  Mixed Use


-  Major Commercial
-  Major Commercial - 1
-  Corporate Office / Institutional
-  Institutional

-  Major Open Space
-  Secondary Plan Boundary
-  **MU** Mixed Use Special Policy (refer to text)



-  **PK** Parkette
-  **US** Urban Square

This Schedule forms part of the Official Plan of the Town of Whitby and must be read in conjunction with the written text

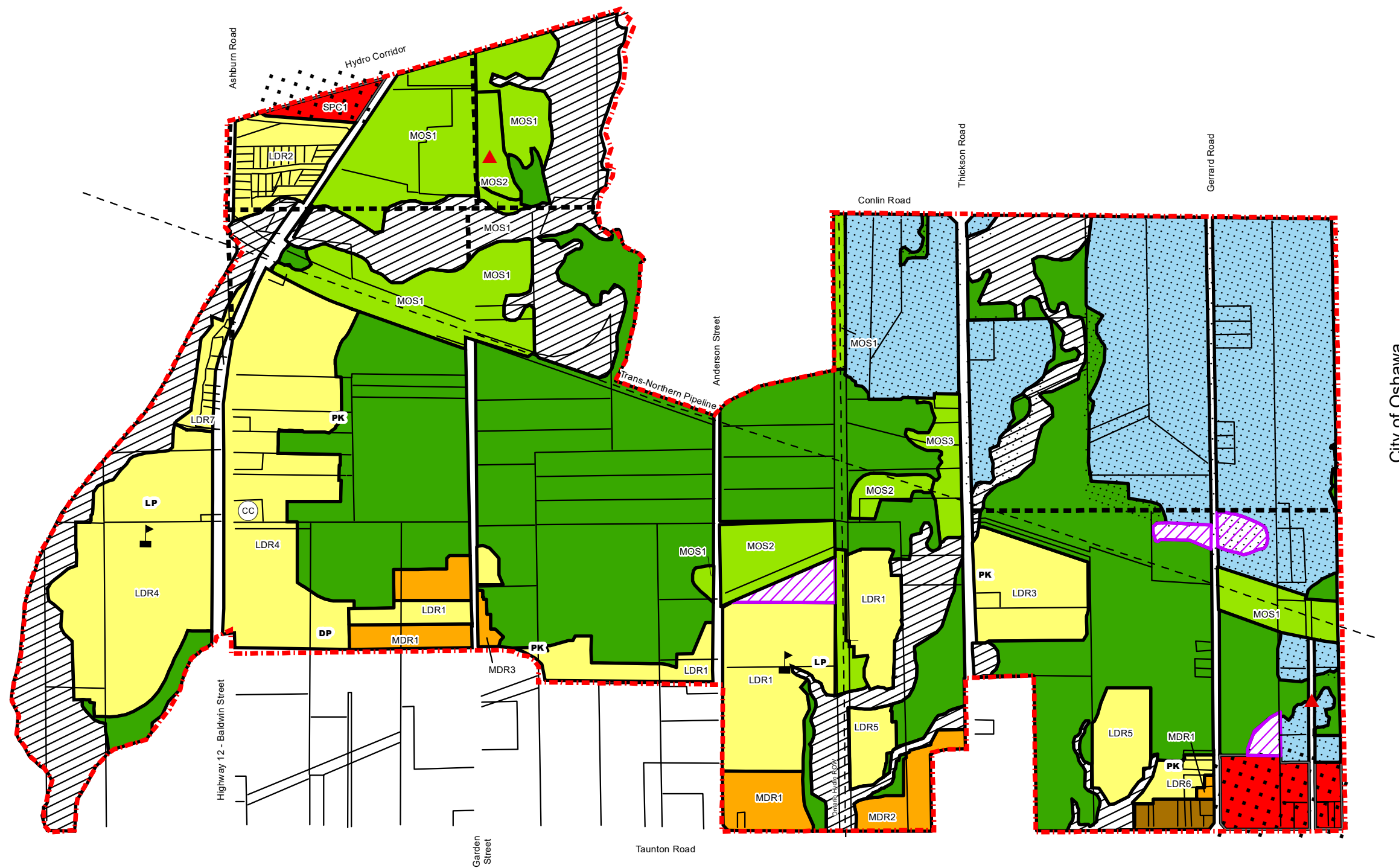
Brock/Taunton Major Central Area Secondary Plan

Official Plan Schedule 

Town of Whitby

Consolidation Date:
December 2024



City of Oshawa

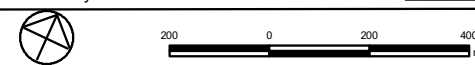
Legend

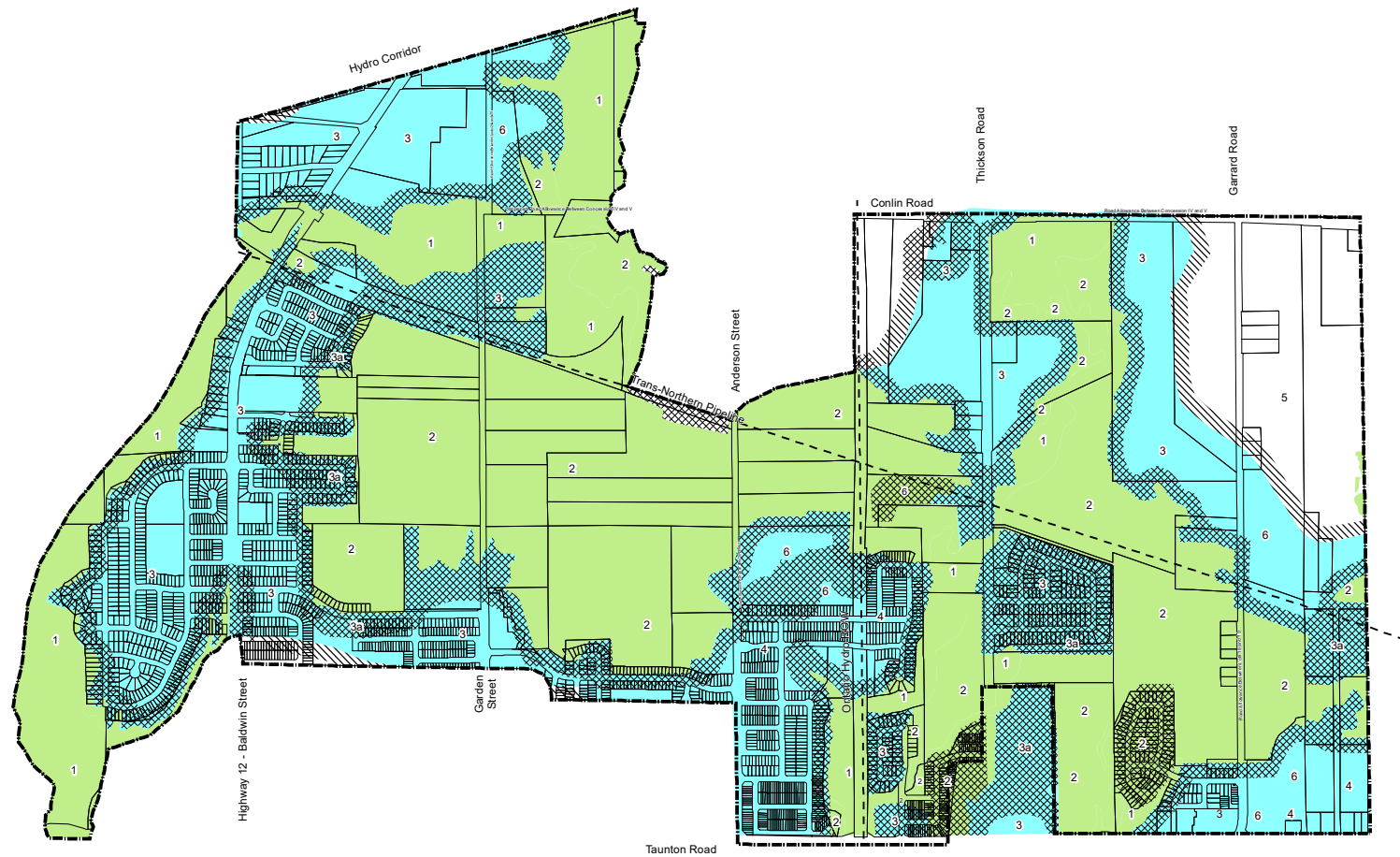
- | | | | | | |
|---|---|-------------------------------|--|------------------------|-------------------------|
| Low Density Residential (LDR)
(refer to text) | General Industrial | Natural Hazard (NH) | Former Waste Disposal Site
D12 (Deferred by Region of Durham) | District Park | Secondary Plan Boundary |
| Medium Density Residential (MDR)
(refer to text) | Special Purpose Commercial (SPC)
(refer to text) | Natural Heritage System (NHS) | Public Elementary School | Local Park | Utility Corridors |
| High Density Residential | Major Open Space (MOS)
(refer to text) | Special Policy Area (SPA) | Separate Elementary School | Parkette | Proposed Collector Road |
| | | | | Convenience Commercial | Proposed Arterial Road |

**Taunton North Community
Secondary Plan**

Official Plan
Town of Whitby

Schedule





Legend

Environmental Sensitivity:

- High
- Unit 1 - Valley Corridors
 - Unit 2 - Core Woodland
 - Unit 3, 3a - Major Groundwater Resource
 - Unit 4 - Moderate Groundwater Resource
- Low
- Unit 5 - Non-Forested Glacial Till

Unit 6 - Fill Areas

Zone- 1 (Requires Full Environmental Impact Study (E.I.S.))

Zone- 2 (Requires Scoped Environmental Impact Study (E.I.S.))

Study Area Boundary

Taunton North Community
Secondary Plan

Official Plan
Town of Whitby

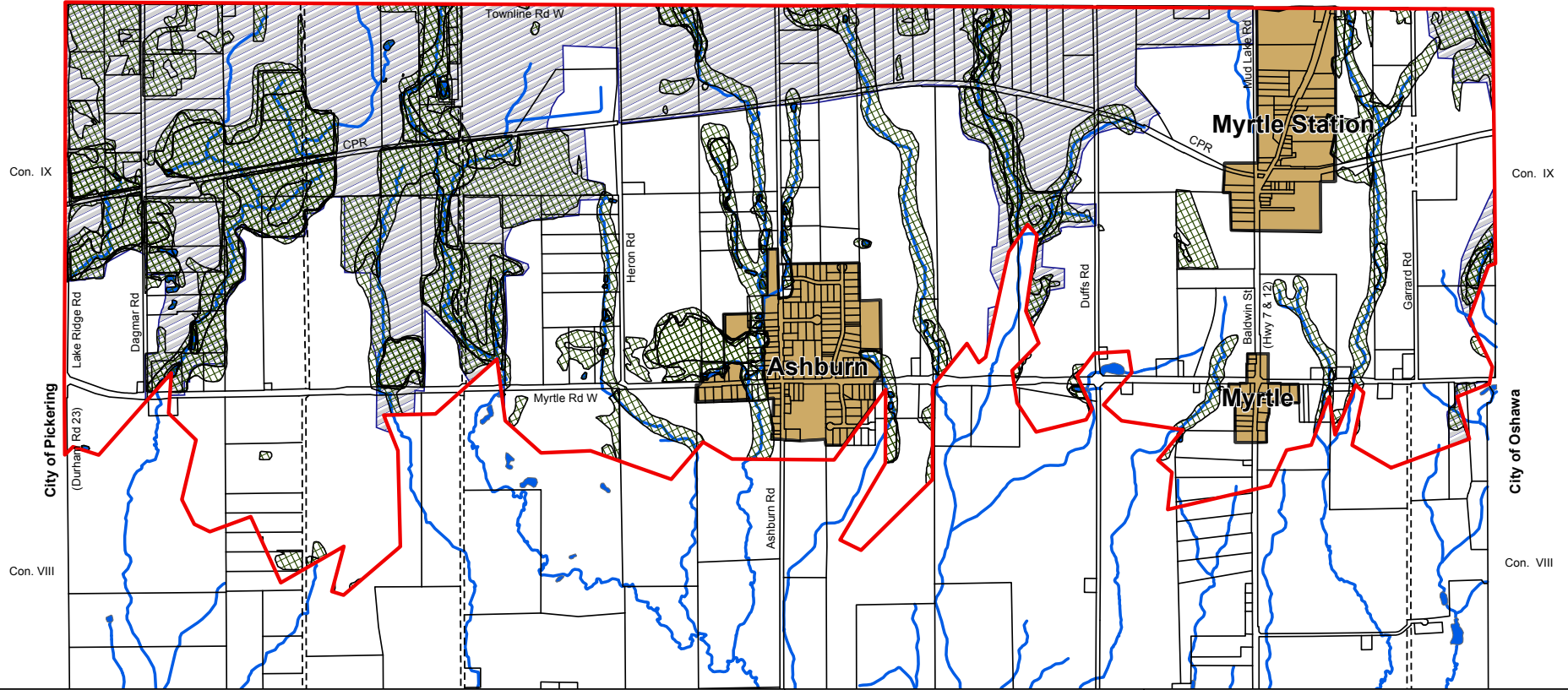
Schedule



Consolidation Date:
December 2024

Lot 35 Lot 34 Lot 33 Lot 32 Lot 31 Lot 30 Lot 29 Lot 28 Lot 27 Lot 26 Lot 25 Lot 24 Lot 23 Lot 22 Lot 21 Lot 20 Lot 19 Lot 18

Township of Scugog



Oak Ridges Moraine Land Use Designations

Legend

- Secondary Plan Boundary
- ORM Rural Settlement Designation
- ORM Watercourse
- ORM Environmental Protection Designation
- ORM Agriculture Designation
- Natural Linkage Area Designation
- Hamlet Boundary

Minister Approval Date December 6th, 2004
UTM Zone 17 NAD83

Information is current as of the date shown on this map. The information on this map has been generalized and is illustrative only. Every reasonable attempt has been made to ensure the correctness of the data portrayed. Any errors or omissions identified by Town staff will be corrected in future editions. The data is provided "as is" without warranty of any kind, express or implied, including, without limitation, the implied warranties of merchantability or fitness for a particular purpose. The data is used and relied upon at the user's risk. Inquiries may be directed to the Town of Whitby's Planning Department at 905-430-4306.

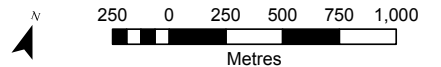
Reproduced by the Town of Whitby, March 14th 2003, under license with the Ontario Minister of Municipal Affairs and Housing (c) 2002. Revised July 8, 2003.

**Oak Ridges Moraine
Secondary Plan**

Official Plan
Town of Whitby

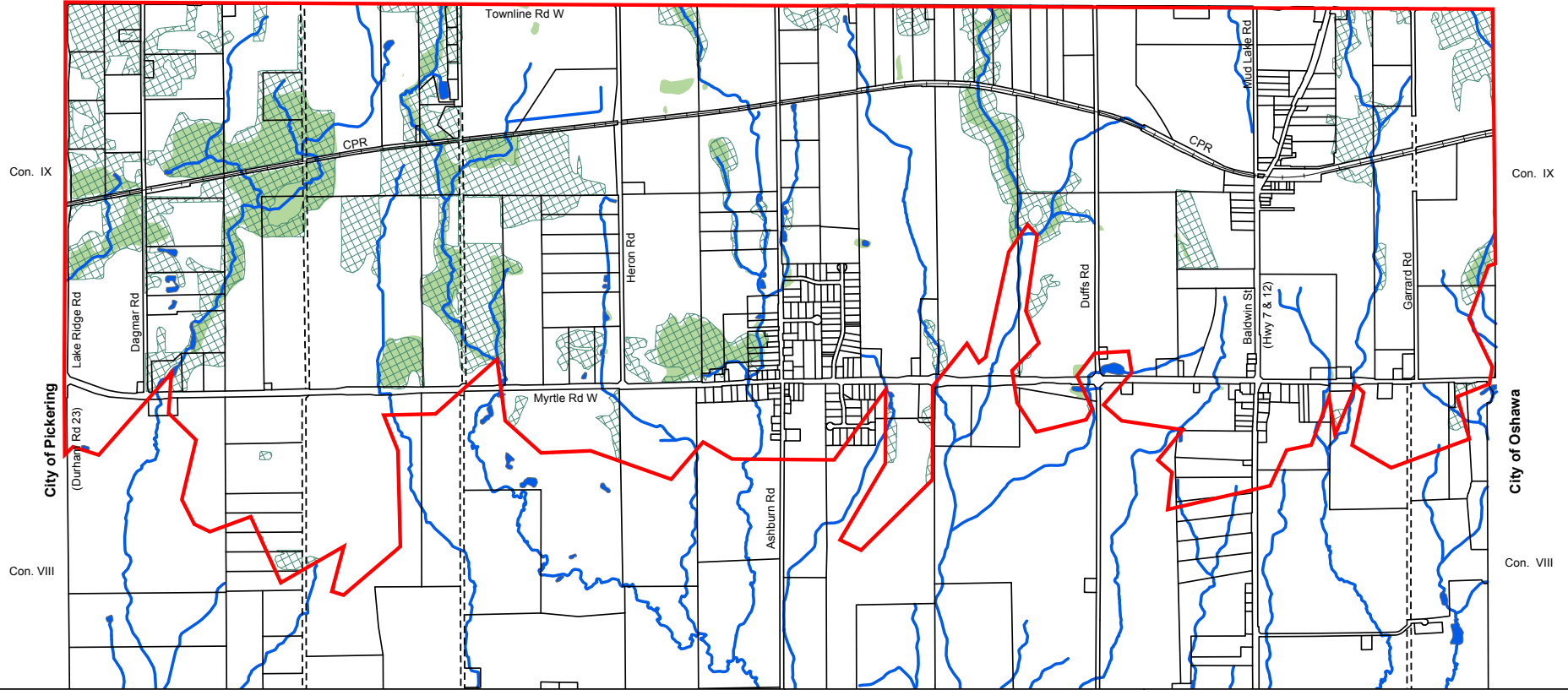
Consolidation Date:
December 2024

Schedule



Lot 35 Lot 34 Lot 33 Lot 32 Lot 31 Lot 30 Lot 29 Lot 28 Lot 27 Lot 26 Lot 25 Lot 24 Lot 23 Lot 22 Lot 21 Lot 20 Lot 19 Lot 18

Township of Scugog



Oak Ridges Moraine Key Natural Heritage and Hydrologically Sensitive Features

Legend

-  Fish Habitat
-  Permanent / Intermittent Streams and Fish Habitat
-  Woodlands
-  Secondary Plan Boundary
-  Wetlands

Minister Approval Date December 6th, 2004
UTM Zone 17 NAD83

Information is current as of the date shown on this map. The information on this map has been generalized and is illustrative only. Every reasonable attempt has been made to ensure the correctness of the data portrayed. Any errors or omissions identified by Town staff will be corrected in future editions. The data is provided "as is" without warranty of any kind, express or implied, including, without limitation, the implied warranties of merchantability or fitness for a particular purpose. The data is used and relied upon at the user's risk. Inquiries may be directed to the Town of Whitby's Planning Department at 905-430-4306.

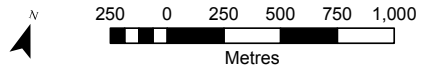
Reproduced by the Town of Whitby, March 14th 2003, under license with the Ontario Minister of Municipal Affairs and Housing (c) 2002. Revised July 8, 2003.

Oak Ridges Moraine Secondary Plan

Official Plan
Town of Whitby

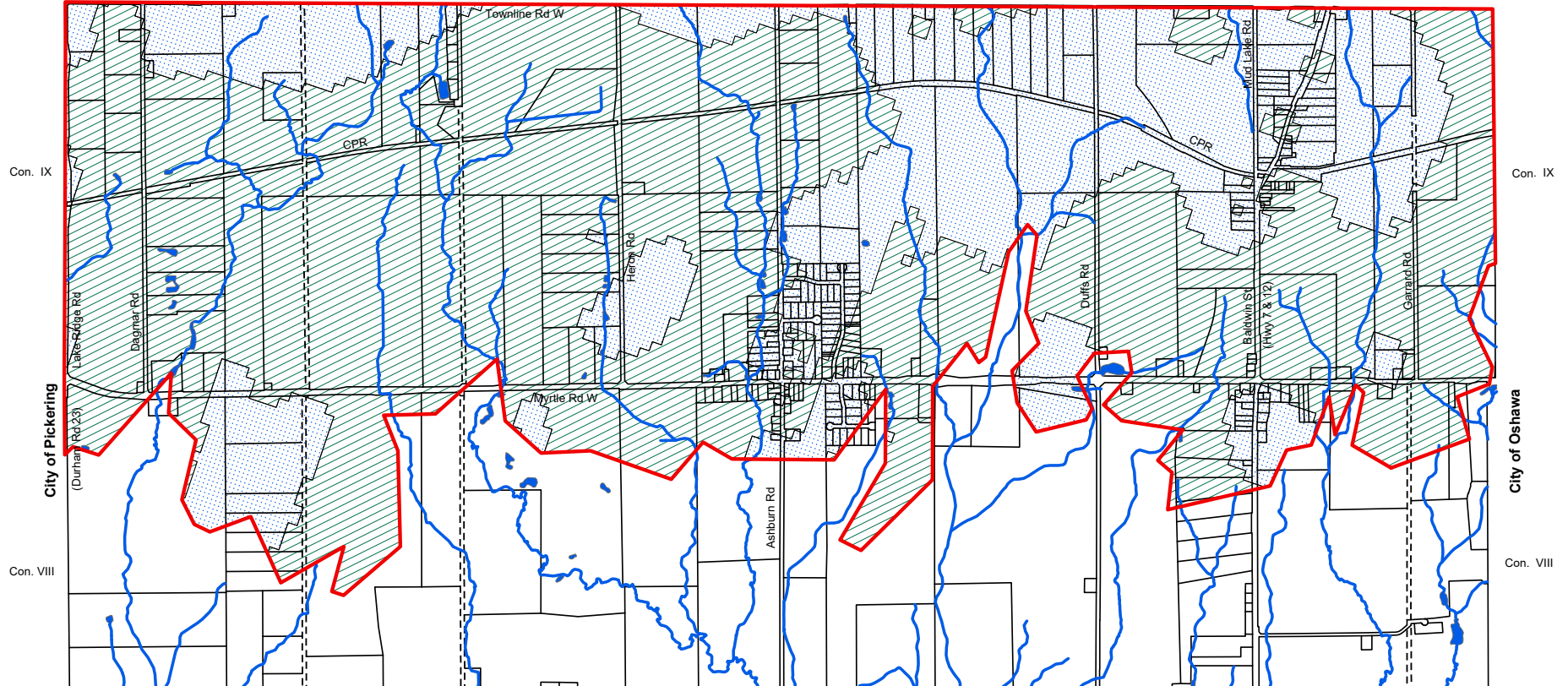
Consolidation Date:
December 2024

Schedule





Lot 35 Lot 34 Lot 33 Lot 32 Lot 31 Lot 30 Lot 29 Lot 28 Lot 27 Lot 26 Lot 25 Lot 24 Lot 23 Lot 22 Lot 21 Lot 20 Lot 19 Lot 18

Township of Scugog





Oak Ridges Moraine Aquifer Vulnerability

Legend

-  Secondary Plan Boundary
-  ORM Watercourse

Aquifer Vulnerability Rating

-  1 (Areas of high aquifer vulnerability)
-  2 (Areas of low aquifer vulnerability)

Minister Approval Date December 6th, 2004
UTM Zone 17 NAD83

Information is current as of the date shown on this map. The information on this map has been generalized and is illustrative only. Every reasonable attempt has been made to ensure the correctness of the data portrayed. Any errors or omissions identified by Town staff will be corrected in future editions. The data is provided "as is" without warranty of any kind, express or implied, including, without limitation, the implied warranties of merchantability or fitness for a particular purpose. The data is used and relied upon at the user's risk. Inquiries may be directed to the Town of Whitby's Planning Department at 905-430-4306.

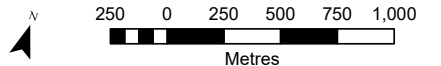
Reproduced by the Town of Whitby, March 14th 2003, under license with the Ontario Minister of Municipal Affairs and Housing (c) 2002. Revised July 8, 2003.

**Oak Ridges Moraine
Secondary Plan**

Official Plan
Town of Whitby

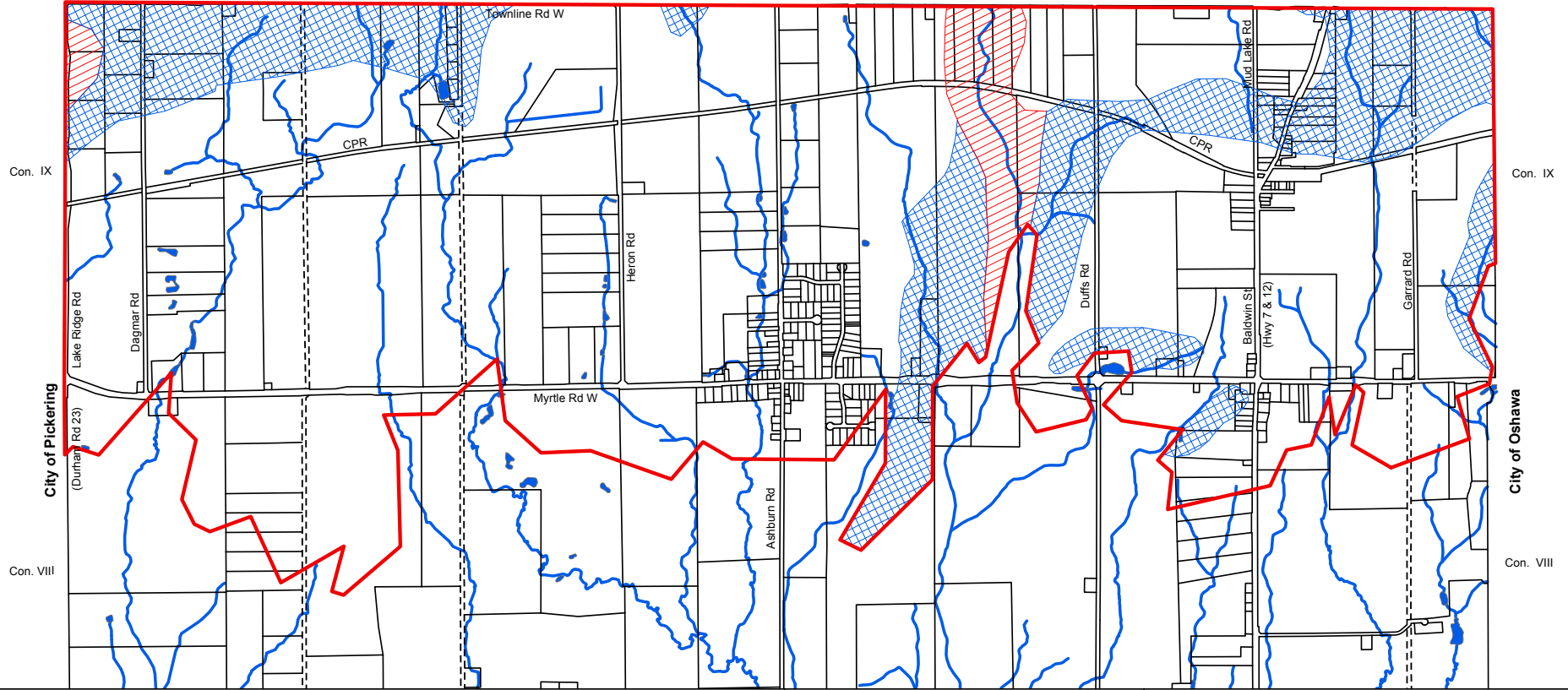
Consolidation Date:
December 2024

Schedule







Lot 35 Lot 34 Lot 33 Lot 32 Lot 31 Lot 30 Lot 29 Lot 28 Lot 27 Lot 26 Lot 25 Lot 24 Lot 23 Lot 22 Lot 21 Lot 20 Lot 19 Lot 18

Township of Scugog



Oak Ridges Moraine Landform Conservation Areas

Legend

-  Category 1
-  Category 2
-  Secondary Plan Boundary
-  ORM Watercourse

Minister Approval Date December 6th, 2004
UTM Zone 17 NAD83

Information is current as of the date shown on this map. The information on this map has been generalized and is illustrative only. Every reasonable attempt has been made to ensure the correctness of the data portrayed. Any errors or omissions identified by Town staff will be corrected in future editions. The data is provided "as is" without warranty of any kind, express or implied, including, without limitation, the implied warranties of merchantability or fitness for a particular purpose. The data is used and relied upon at the user's risk. Inquiries may be directed to the Town of Whitby's Planning Department at 905-430-4306.

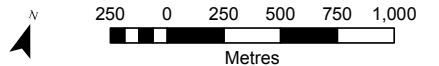
Reproduced by the Town of Whitby, March 14th 2003, under license with the Ontario Minister of Municipal Affairs and Housing (c) 2002. Revised July 8, 2003.

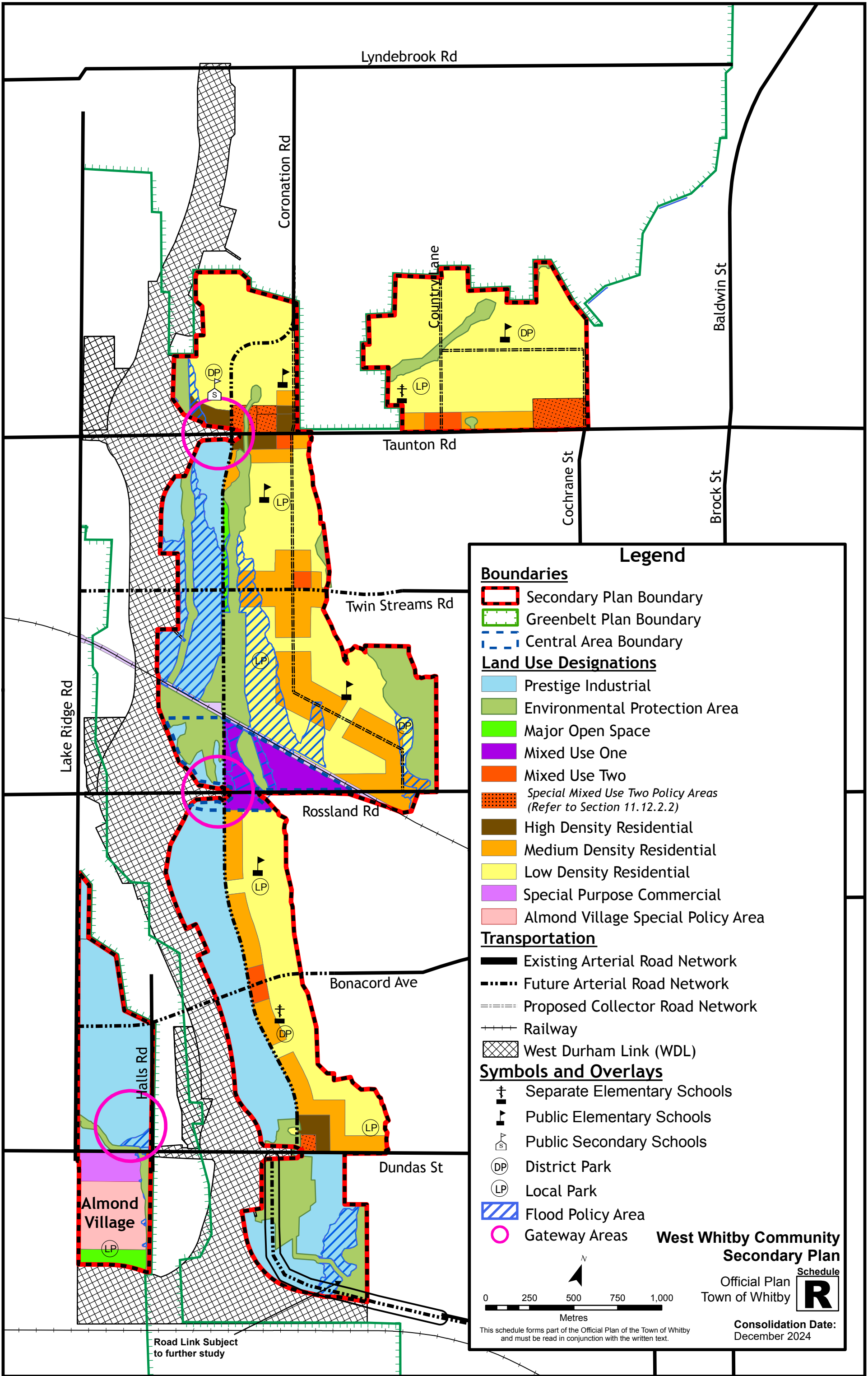
**Oak Ridges Moraine
Secondary Plan**

Official Plan
Town of Whitby

Consolidation Date:
December 2024

Schedule





Legend

Boundaries

- Secondary Plan Boundary
- Greenbelt Plan Boundary
- Central Area Boundary

Land Use Designations

- Prestige Industrial
- Environmental Protection Area
- Major Open Space
- Mixed Use One
- Mixed Use Two
- Special Mixed Use Two Policy Areas (Refer to Section 11.12.2.2)
- High Density Residential
- Medium Density Residential
- Low Density Residential
- Special Purpose Commercial
- Almond Village Special Policy Area

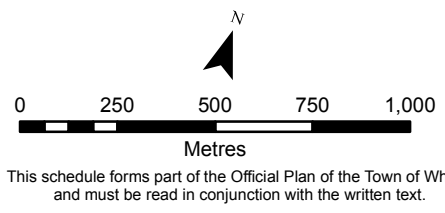
Transportation

- Existing Arterial Road Network
- Future Arterial Road Network
- Proposed Collector Road Network
- Railway
- West Durham Link (WDL)

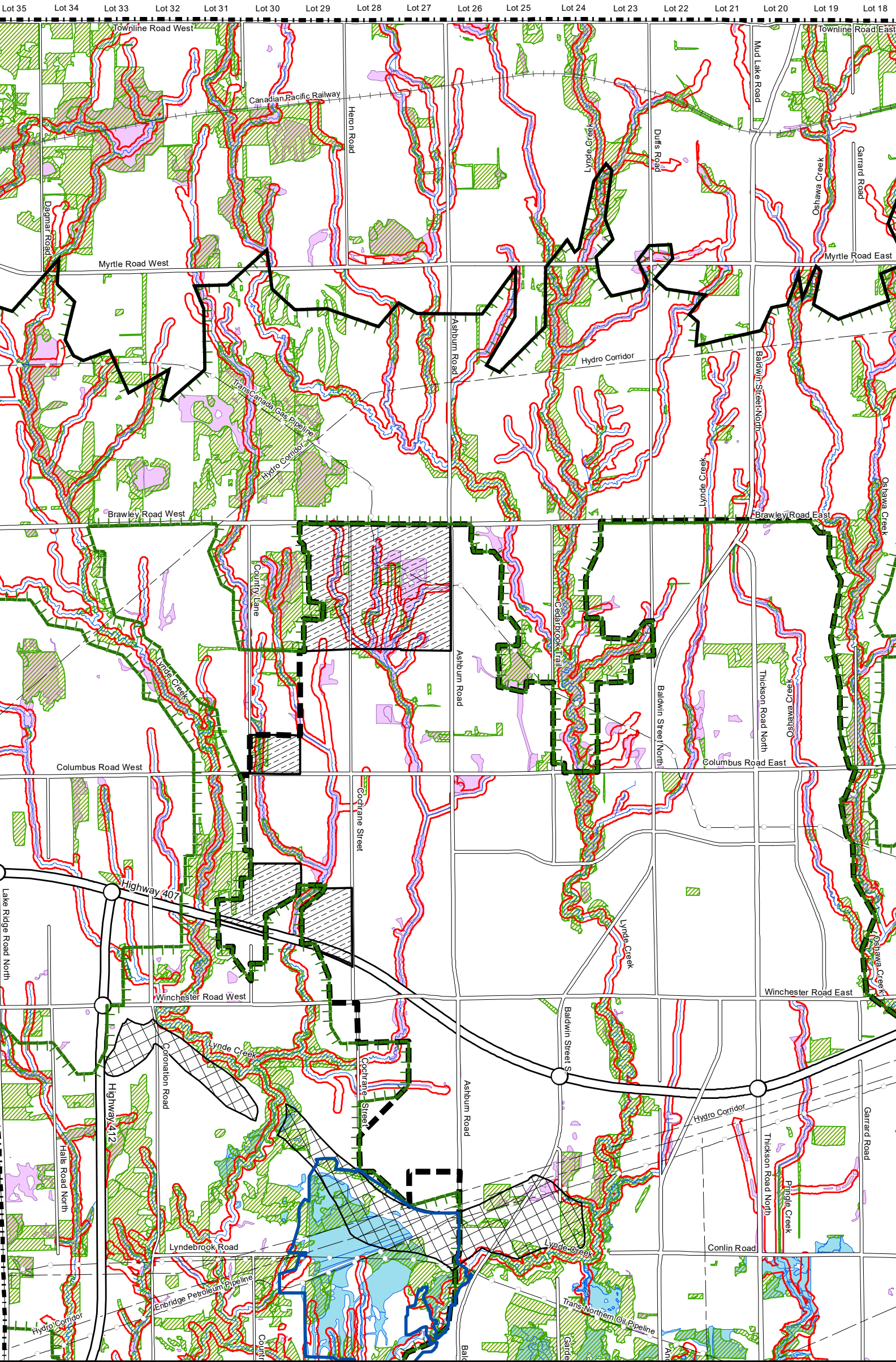
Symbols and Overlays

- Separate Elementary Schools
- Public Elementary Schools
- Public Secondary Schools
- District Park
- Local Park
- Flood Policy Area
- Gateway Areas

**West Whitby Community
Secondary Plan**
Official Plan
Town of Whitby
Schedule **R**
Consolidation Date:
December 2024



Township of Scugog



- Legend**
- 2031 Urban Area Boundary
 - Greenbelt Protected Countryside Boundary
 - Municipal Boundary
 - Southern Boundary of Oak Ridges Moraine
 - Watercourse
 - Riparian Corridors
 - Areas of Natural and Scientific Interest (ANSI) (LIO, 2016)
 - High Potential Aggregate Resource Area (MNR, 2015)
 - Sand and Gravel Resources - Secondary Significance
 - Lands Subject to Durham Regional Official Plan Policy 14.13.7
 - Provincially Significant Wetland (LIO, 2024)
 - Wetland (Evaluated as Other / Not Evaluated) (LIO, 2024)
 - Woodlands
- Note: Some legend items may not appear on the displayed figure extent.

Scugog

Pickering

Oshawa

Ajax

Lake Ontario

Sheet 1 of 2

Sheet 2 of 2

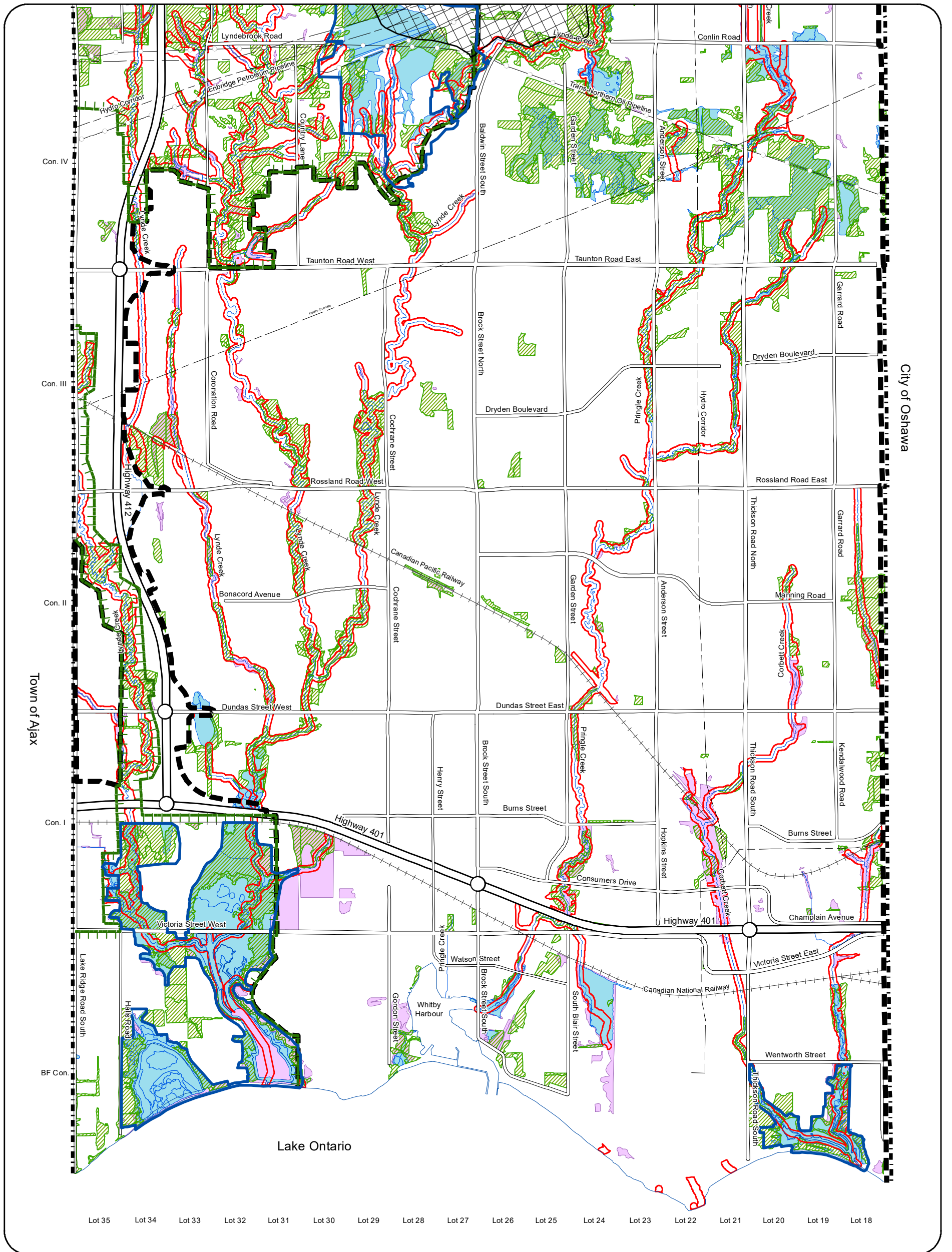
Official Plan - Town of Whitby Appendix

Technical Mapping of Environmental Elements

1

0 500 1,000 Metres

This appendix does not form part of the Statutory Official Plan. The information contained herein may be updated without amendment when new information is available.



Legend

- 2031 Urban Area Boundary
- Greenbelt Protected Countryside Boundary
- Municipal Boundary
- Southern Boundary of Oak Ridges Moraine
- Watercourse
- Riparian Corridors
- Areas of Natural and Scientific Interest (ANSI) (LIO, 2016)
- High Potential Aggregate Resource Area (MNR, 2015)
- Sand and Gravel Resources - Secondary Significance
- Lands Subject to Durham Regional Official Plan Policy 14.13.7
- Provincially Significant Wetland (LIO, 2024)
- Wetland (Evaluated as Other / Not Evaluated) (LIO, 2024)
- Woodlands

Note: Some legend items may not appear on the displayed figure extent.

Scugog

Pickering

Oshawa

Ajax

Lake Ontario

Sheet 1 of 2

Sheet 2 of 2

Official Plan - Town of Whitby Appendix

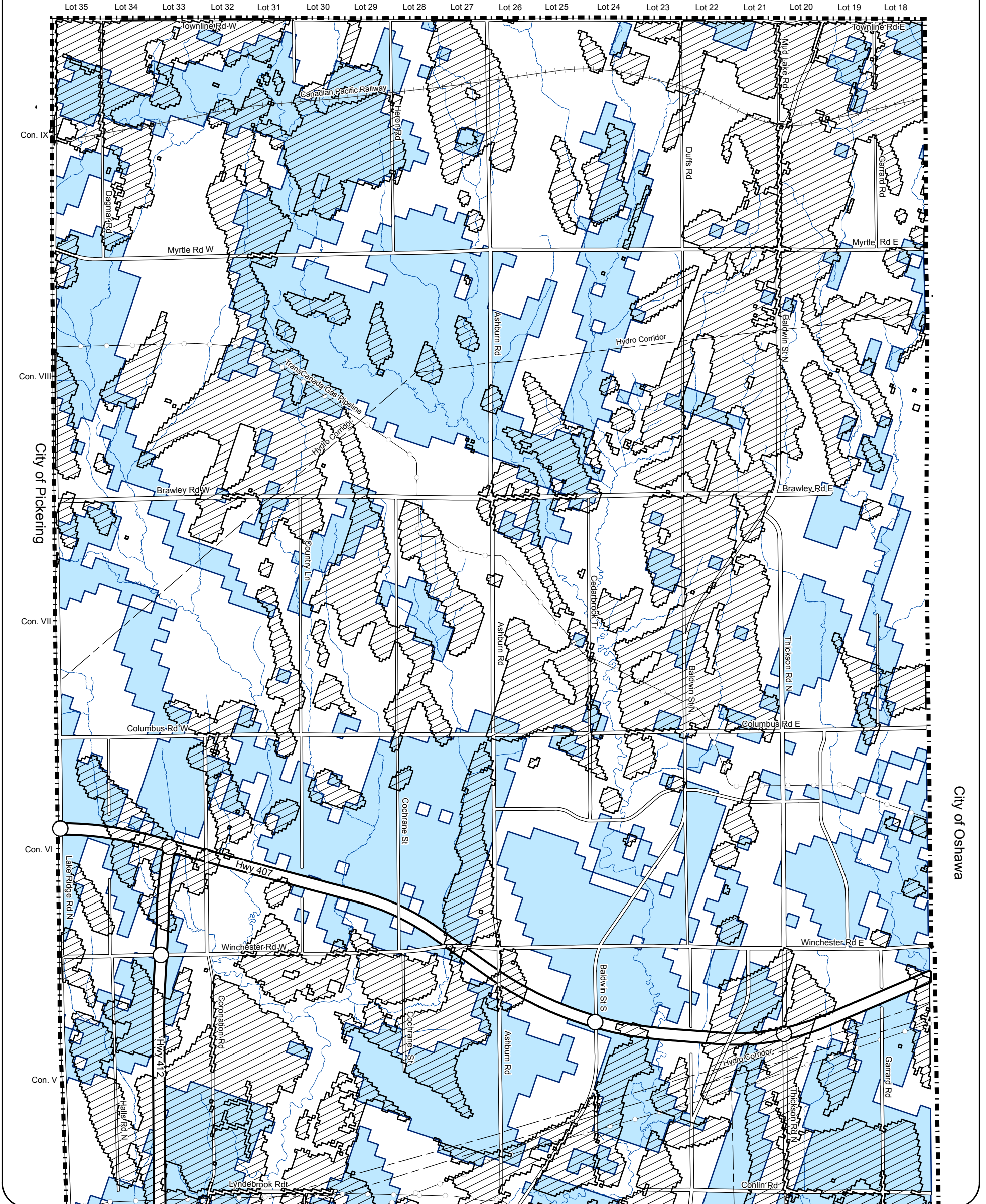
Technical Mapping of Environmental Elements

1

0 500 1,000 Metres

This appendix does not form part of the Statutory Official Plan. The information contained herein may be updated without amendment when new information is available.

Township of Scugog



Legend

- Municipal Boundary
- Highly Vulnerable Aquifers (CLOCA, 2016)
- Significant Groundwater Recharge Areas (CLOCA, 2016)

Note: Some legend items may not appear on the displayed figure extent.

Scugog

Pickering

Oshawa

Ajax

Lake Ontario

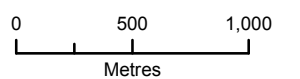
Sheet 1 of 2

Sheet 2 of 2

Official Plan - Town of Whitby Appendix

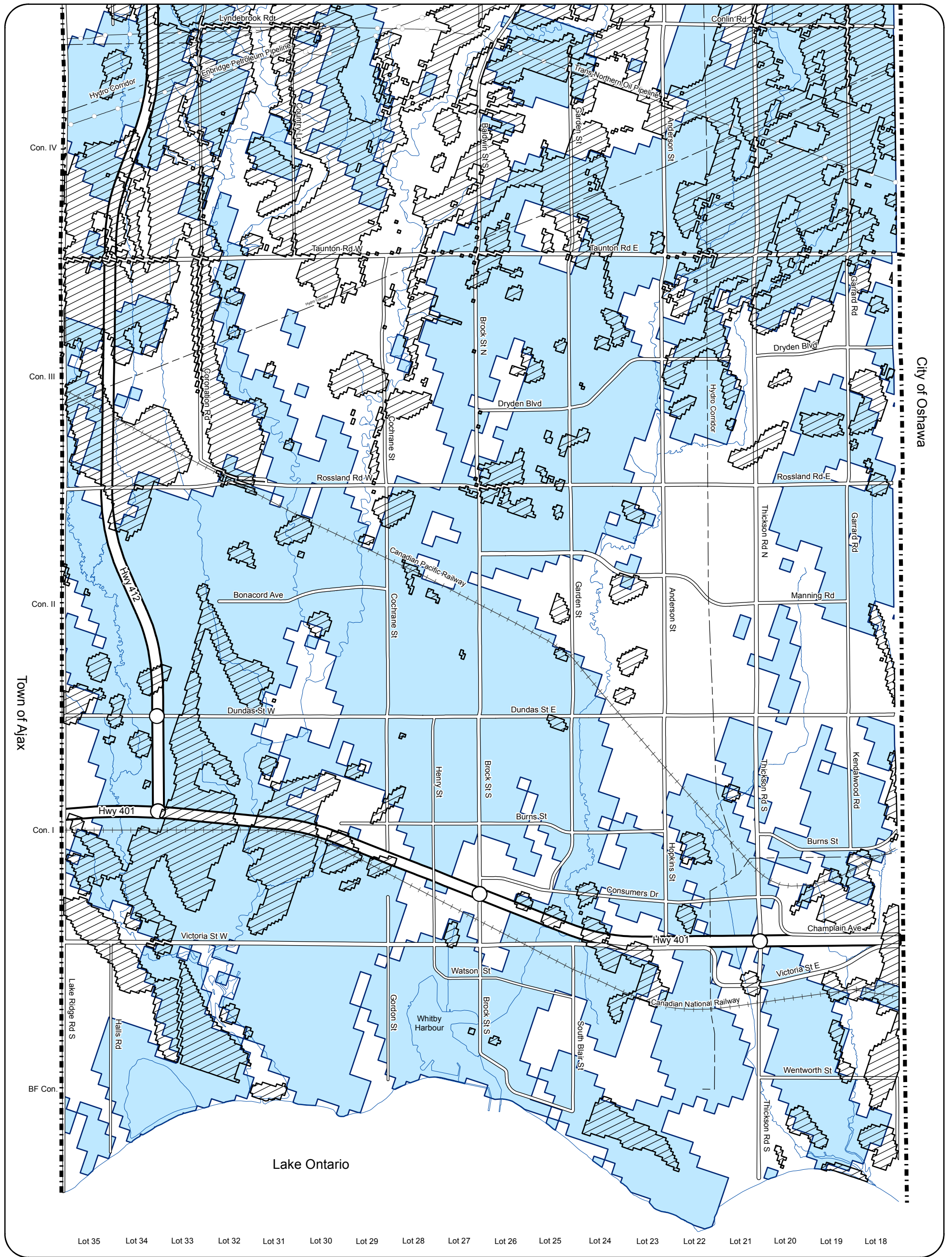
Water Resources

2



Consolidation Date:
February 2024

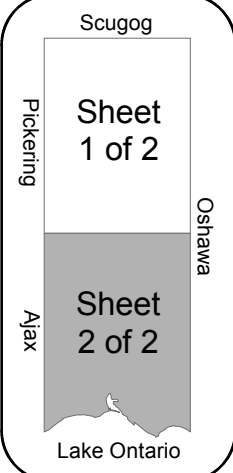
This appendix does not form part of the Statutory Official Plan. The information contained herein may be updated without amendment when new information is available.



Legend

- ■ Municipal Boundary
- Highly Vulnerable Aquifers (CLOCA, 2016)
- ▨ Significant Groundwater Recharge Areas (CLOCA, 2016)

Note: Some legend items may not appear on the displayed figure extent.

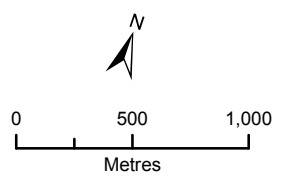


Official Plan - Town of Whitby Appendix

Water Resources

2

Consolidation Date:
February 2024



This appendix does not form part of the Statutory Official Plan. The information contained herein may be updated without amendment when new information is available.